

# **Die Michelsberger Kultur im Mittelrheingebiet und im Trierer Land**

*Wirtschaftsgeographische Studien zu  
jungneolithischen Gesellschaften*

Teil III

Tafeln

Inauguraldissertation  
zur Erlangung des Akademischen Grades eines Dr. Phil.,  
vorgelegt dem Fachbereich 07 Geschichts- und Kulturwissenschaften  
der Johannes Gutenberg-Universität Mainz

von

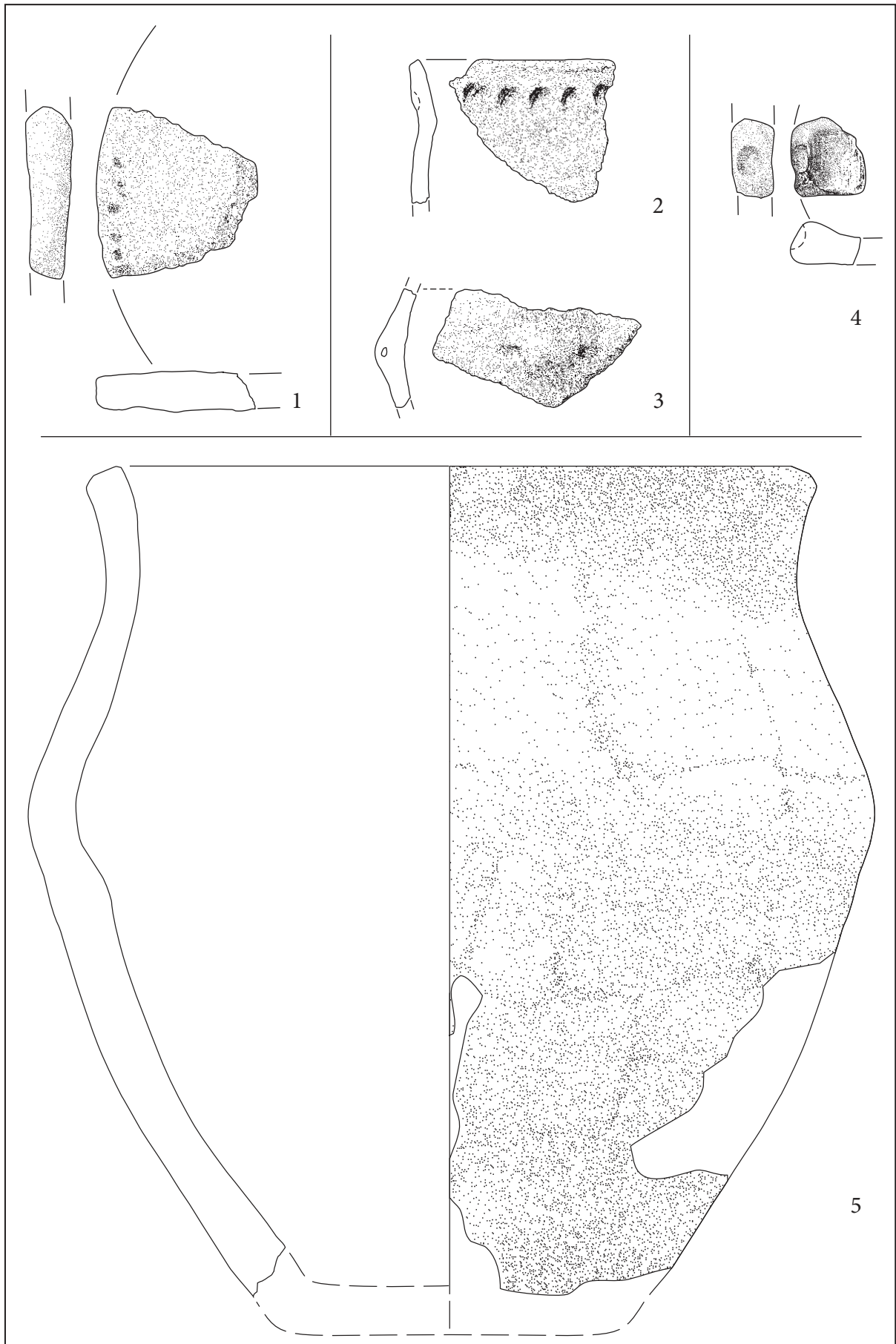
Sabine Meinen M.A.  
aus Groß-Gerau  
2015

Referent: Prof. Dr. Detlef Gronenborn  
Korreferent: Prof. Dr. Wolfgang Wilcke

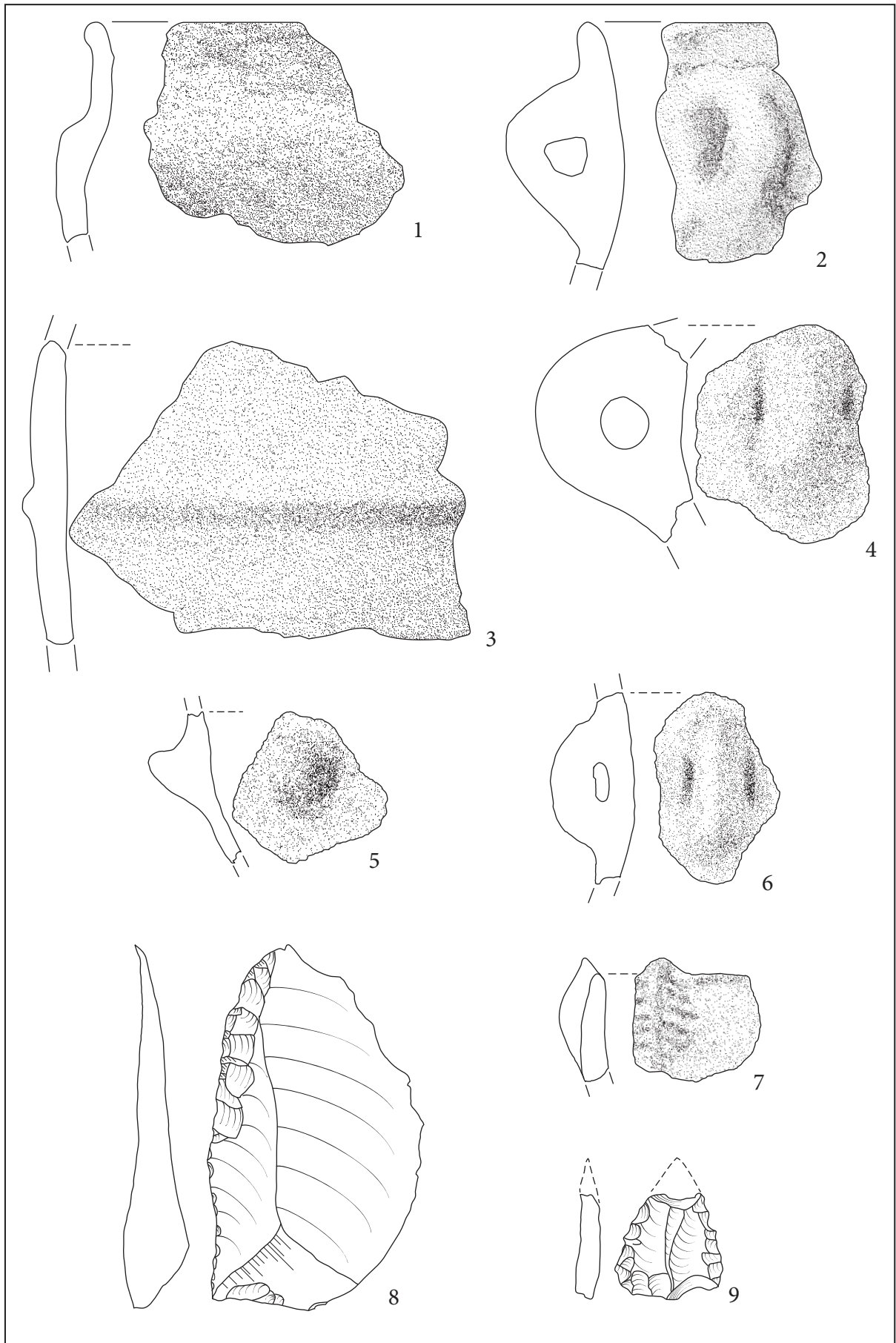
Tag der Prüfung: 12.10.2016



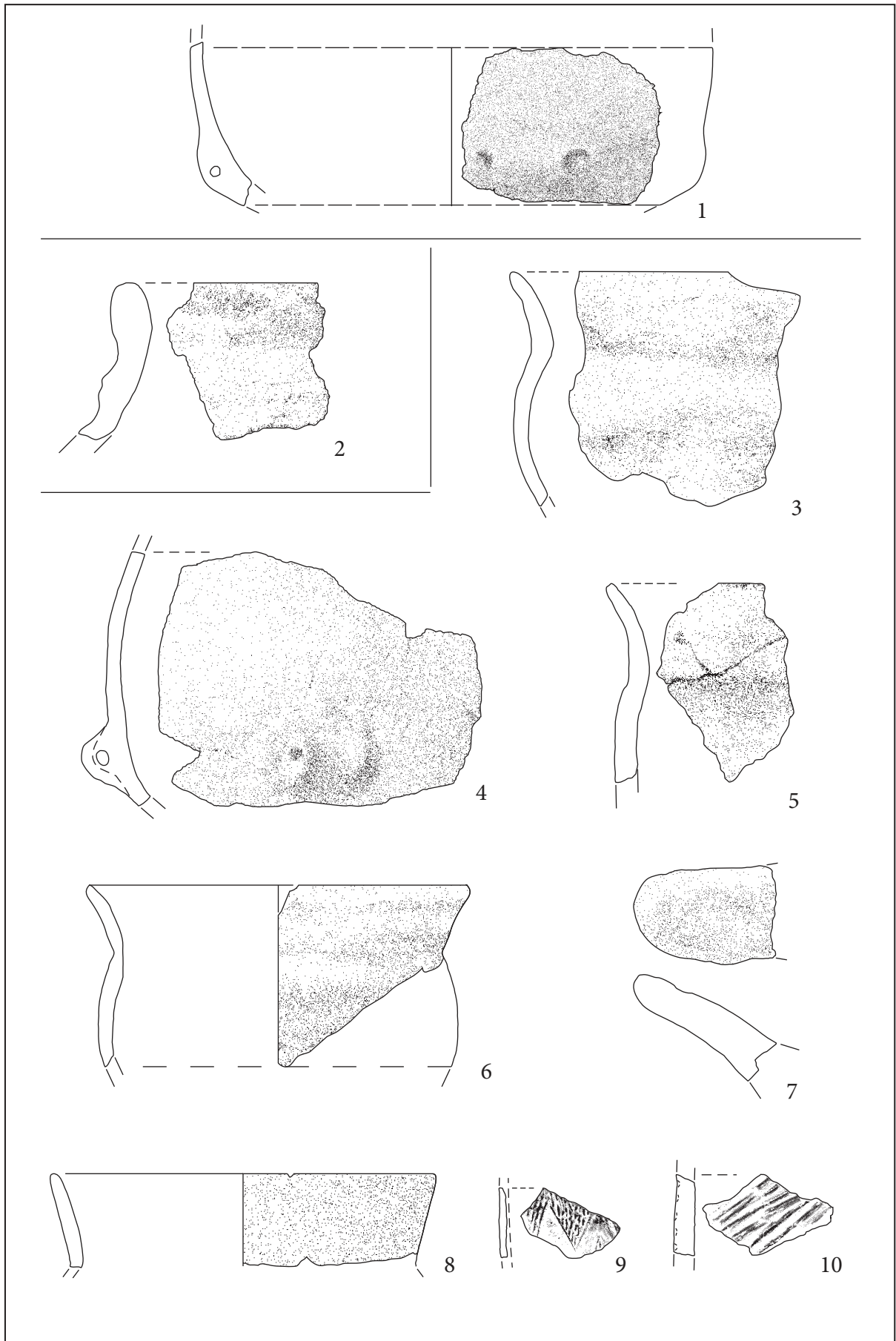




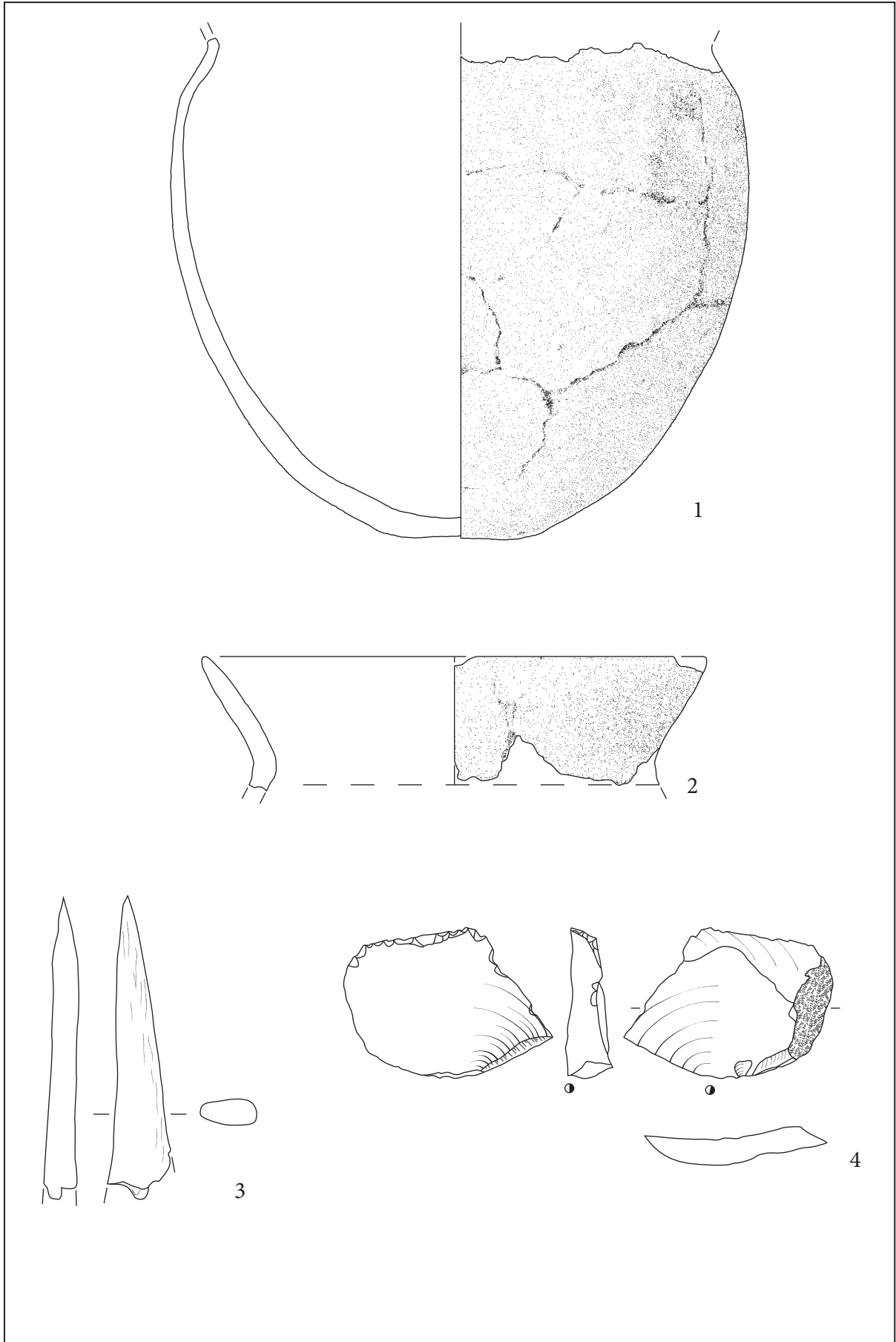
1 Andernach-Miesenheim (MIE) – 2.3 Bendorf (BEN) – 4 Bernkastel-Kues (BKK) – 5 Ger-  
ring, Flur „Im Heilsborn“ (GER). M. 1:2.



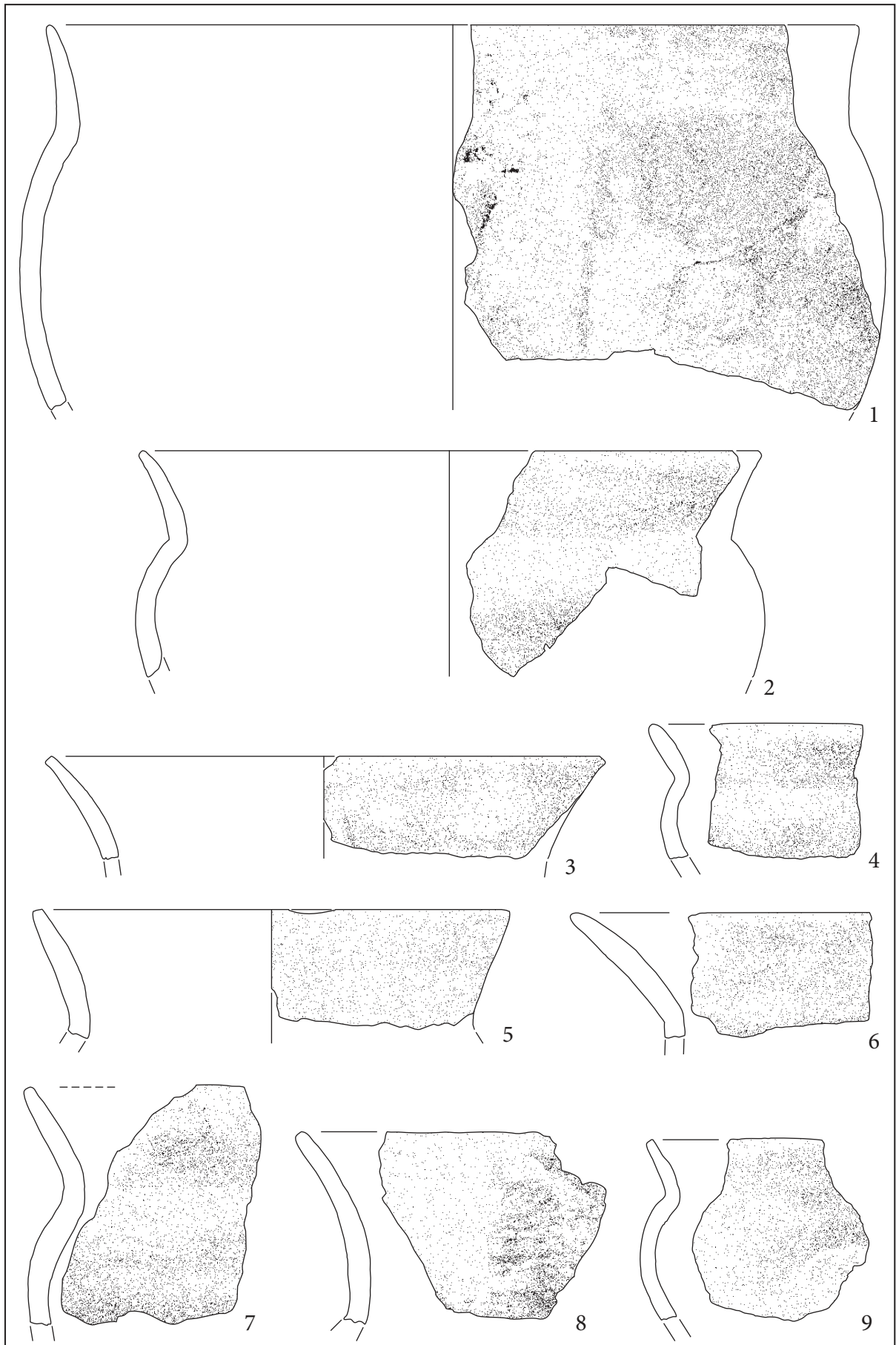
Gering, Flur „Im Heilsborn“ (GER). 1–7 M. 1:2, 8–9 M. 1:1.



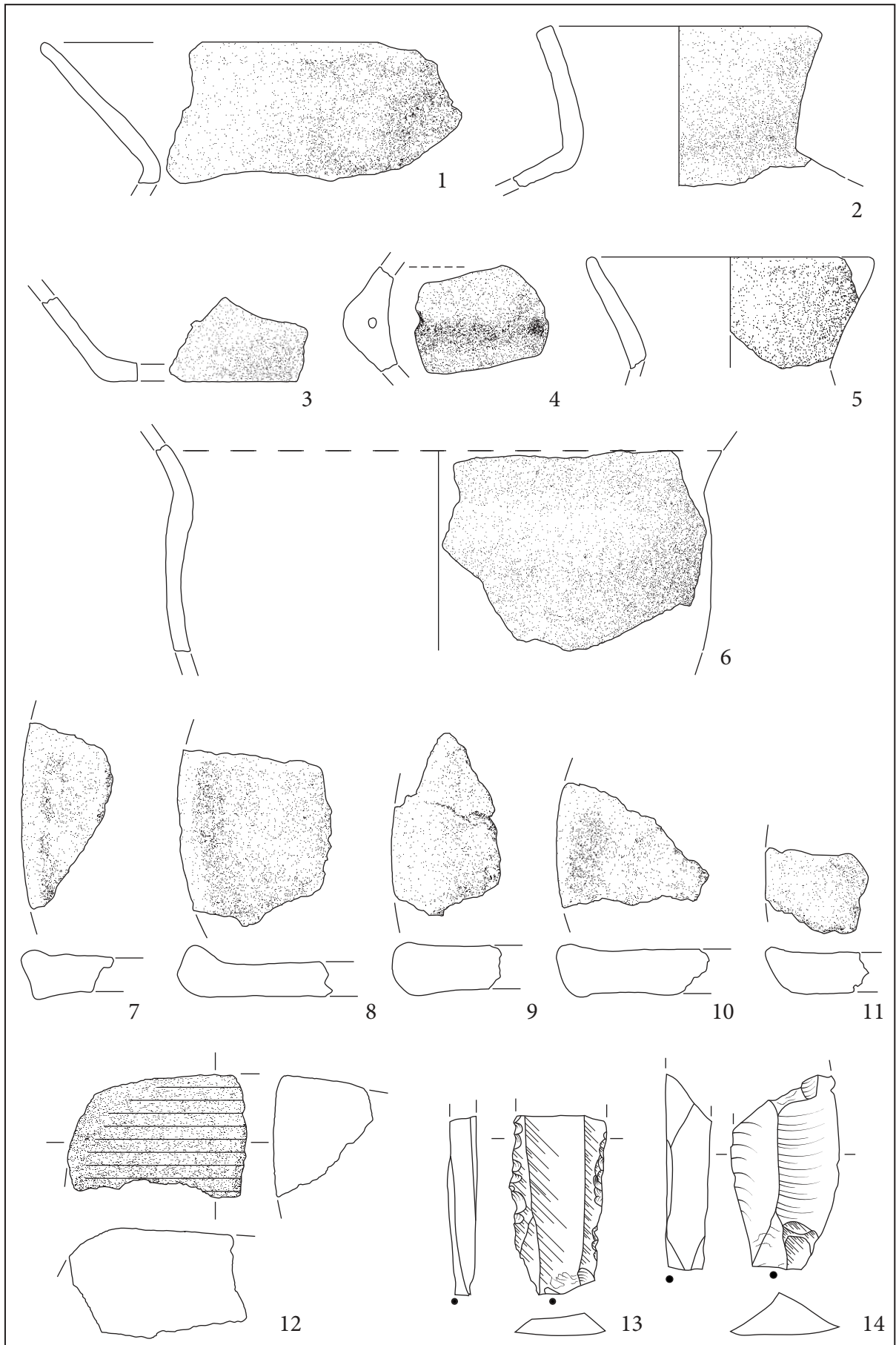
1 Gerolstein, Berg „Rother Heck“ (GES) – 2 Kobern-Gondorf, Sürzer Höfe (KGS) – 3–10 Kobern-Gondorf, Erdwerk (KGE). M. 1:2.



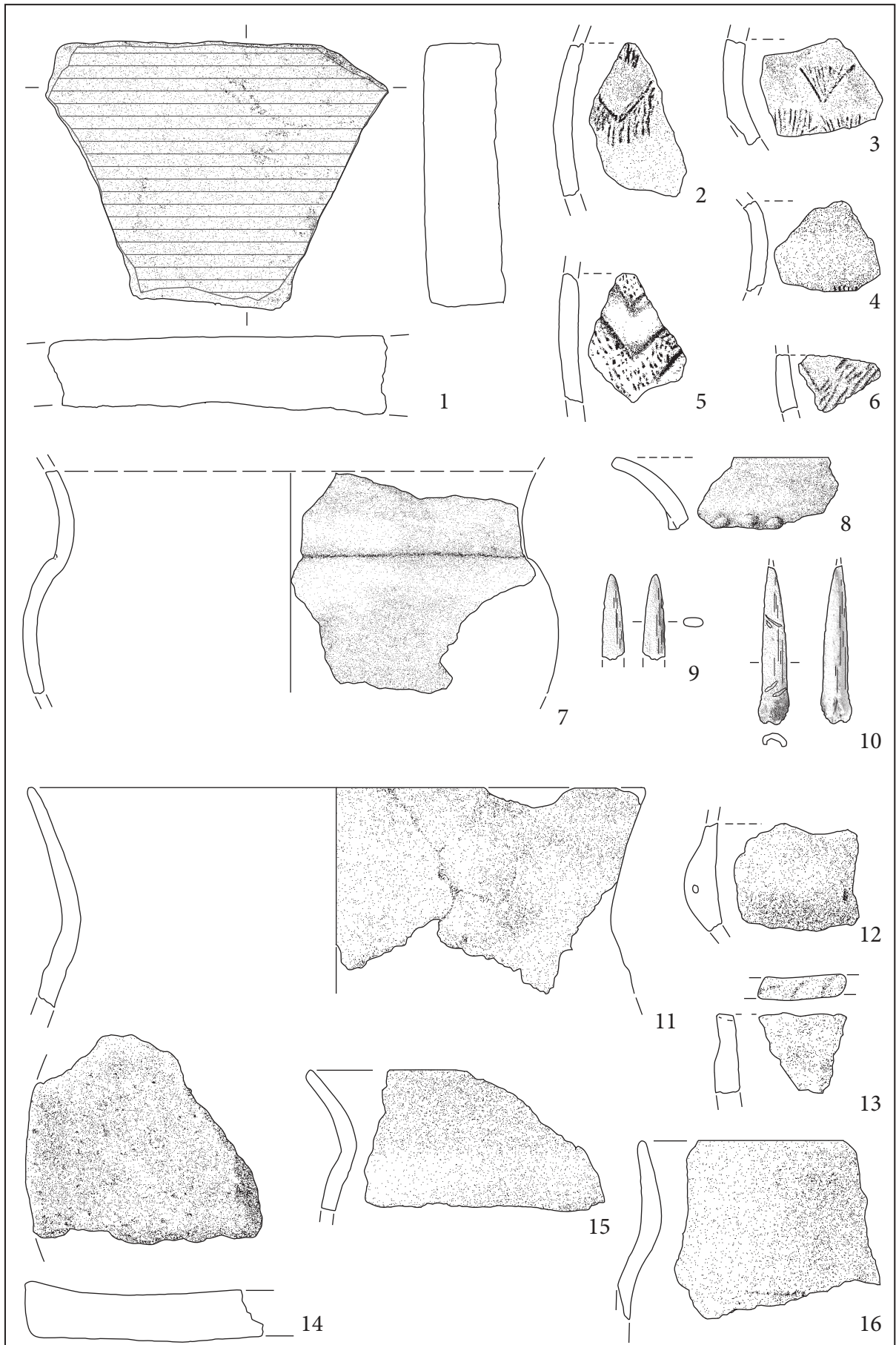
Kobern-Gondorf, Erdwerk (KGE) – Grabenabschnitt 1. 1 M. 1:3, 2 M. 1:2, 3–4 M. 1:1.



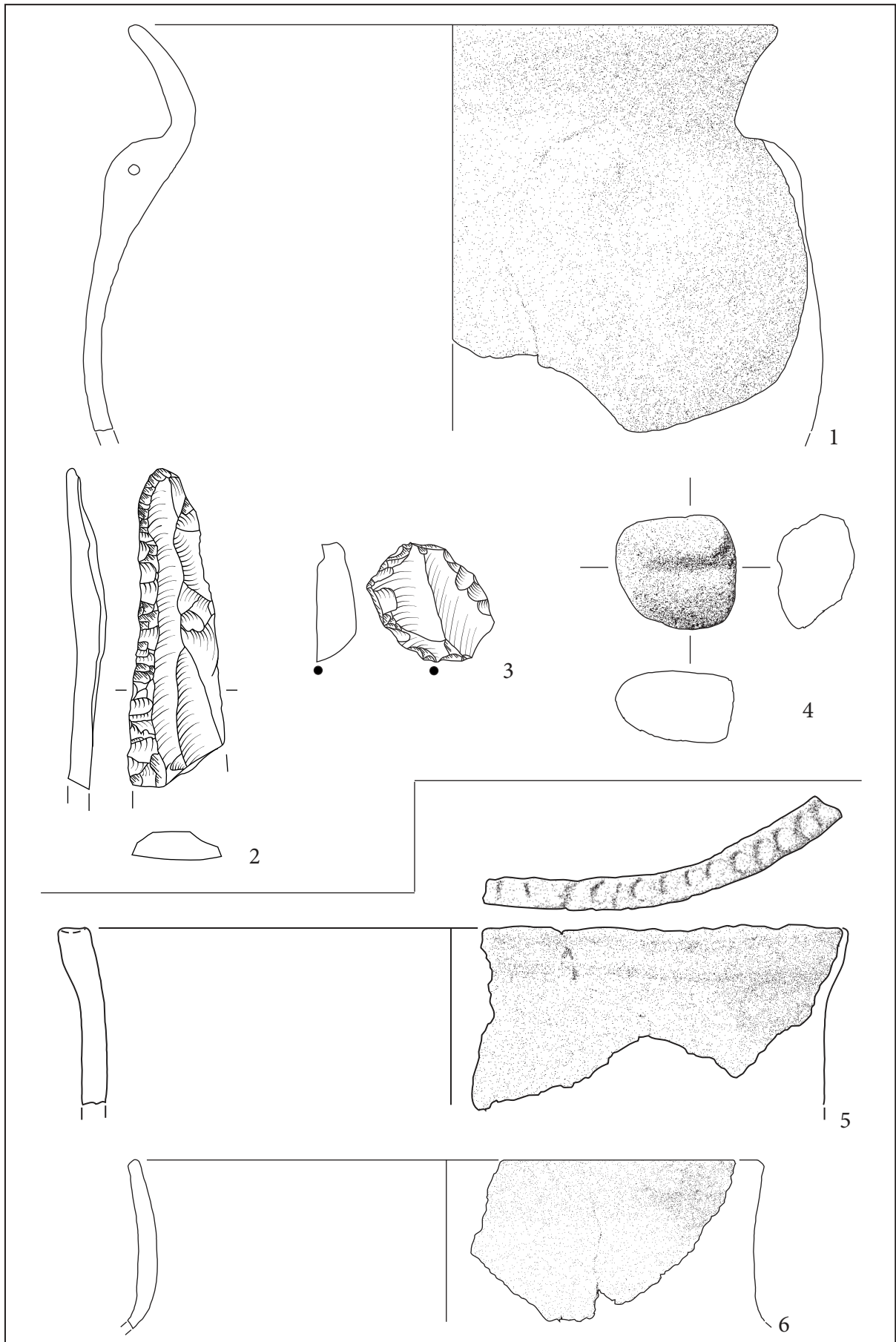
Koborn-Gondorf, Erdwerk (KGE) – Grabenabschnitt 2. M. 1:2.



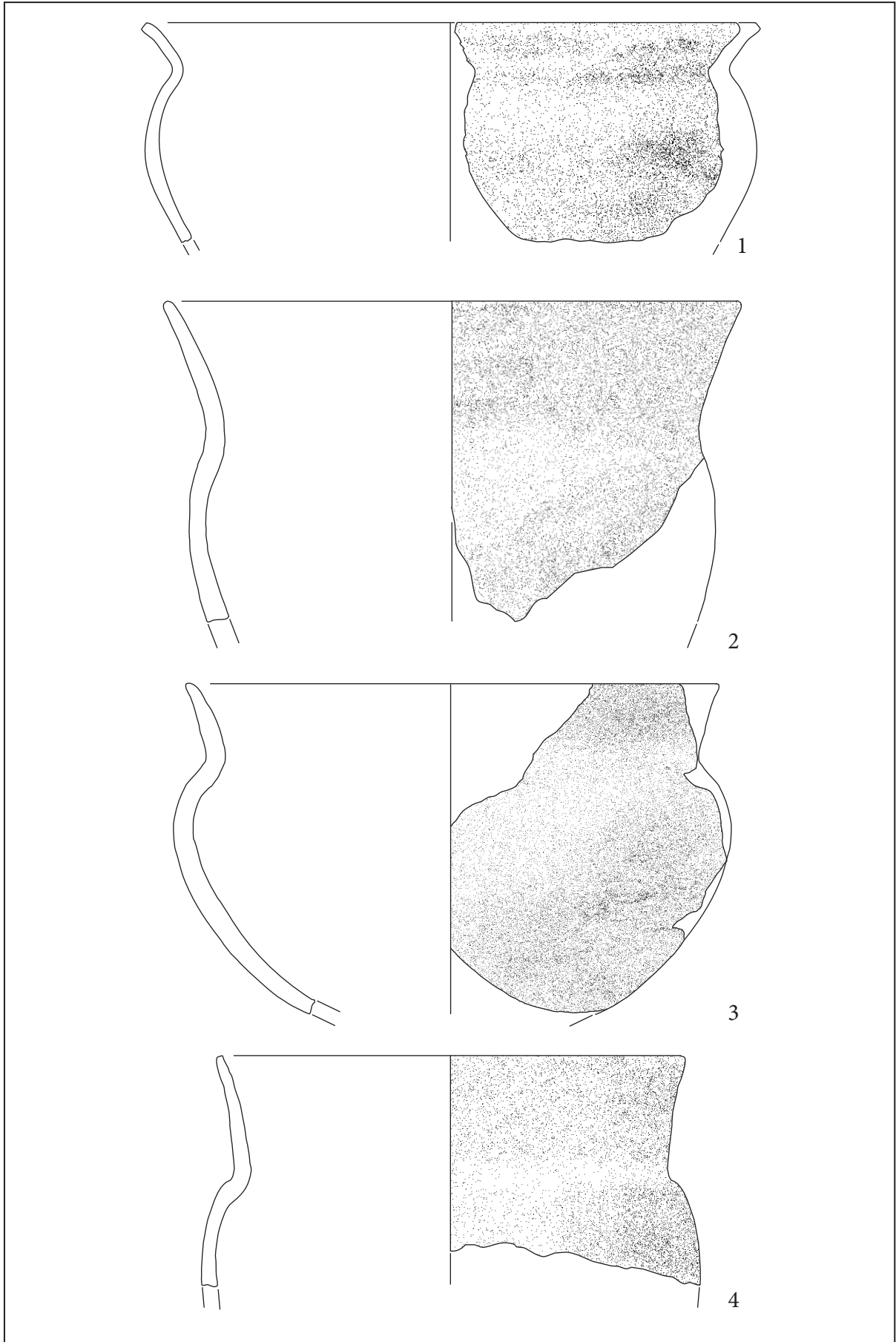
Kobern-Gondorf, Erdwerk (KGE) – Grabenabschnitt 2. 1–11 M. 1:2, 12 M. 1:3, 13–14 M. 1:1.



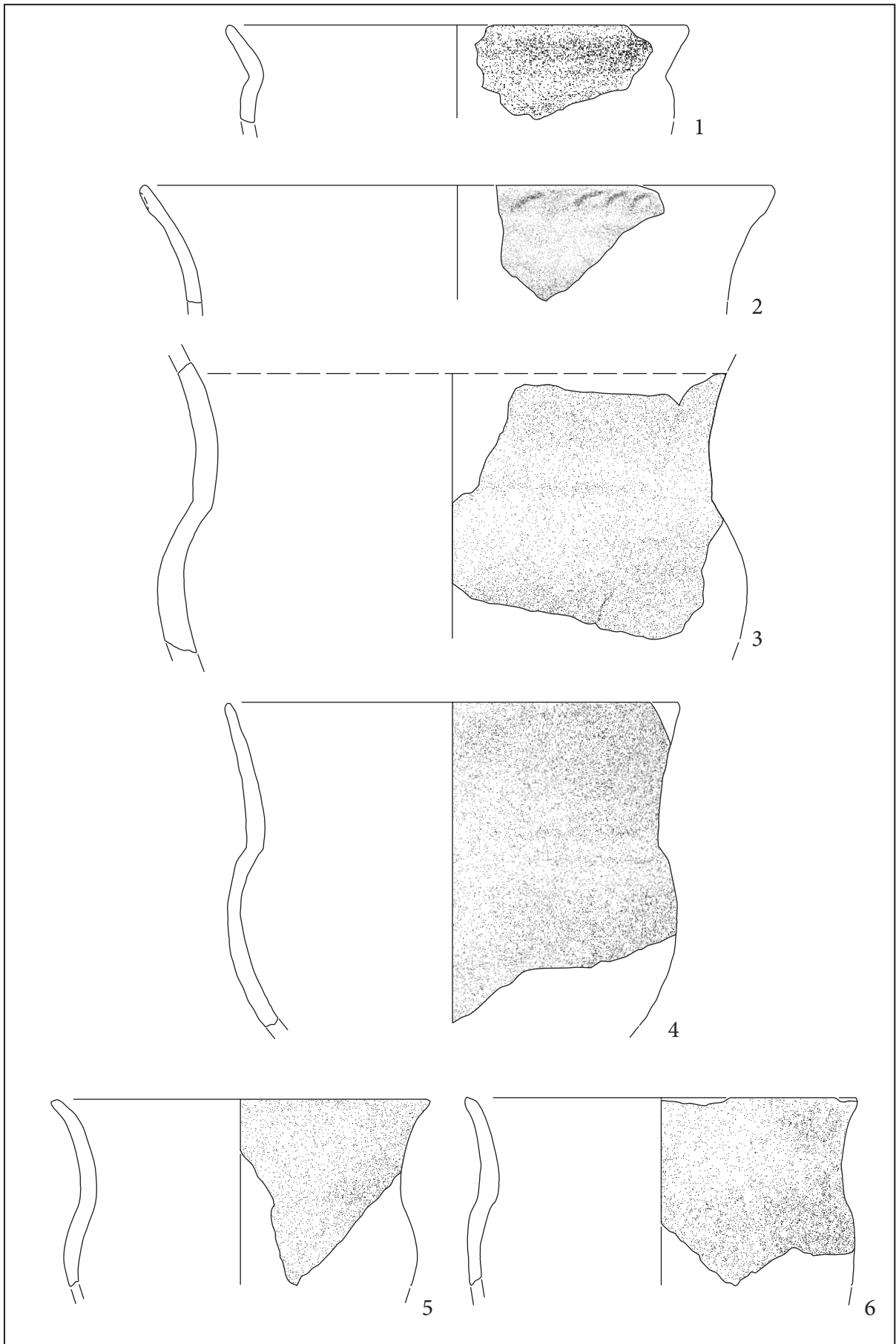
Koborn-Gondorf, Erdwerk (KGE) - 1-10 Grabenabschnitt 2, 11-16 Grabenabschnitt 3.  
 1 M. 1:3, 2-16 M. 1:2.



Kobern-Gondorf, Erdwerk (KGE) – 1–4 Grabenabschnitt 3, 5–6 Grabenabschnitt 4.  
 1.4 M. 1:2, 2–3 M. 1:1, 6 M. 1:3.



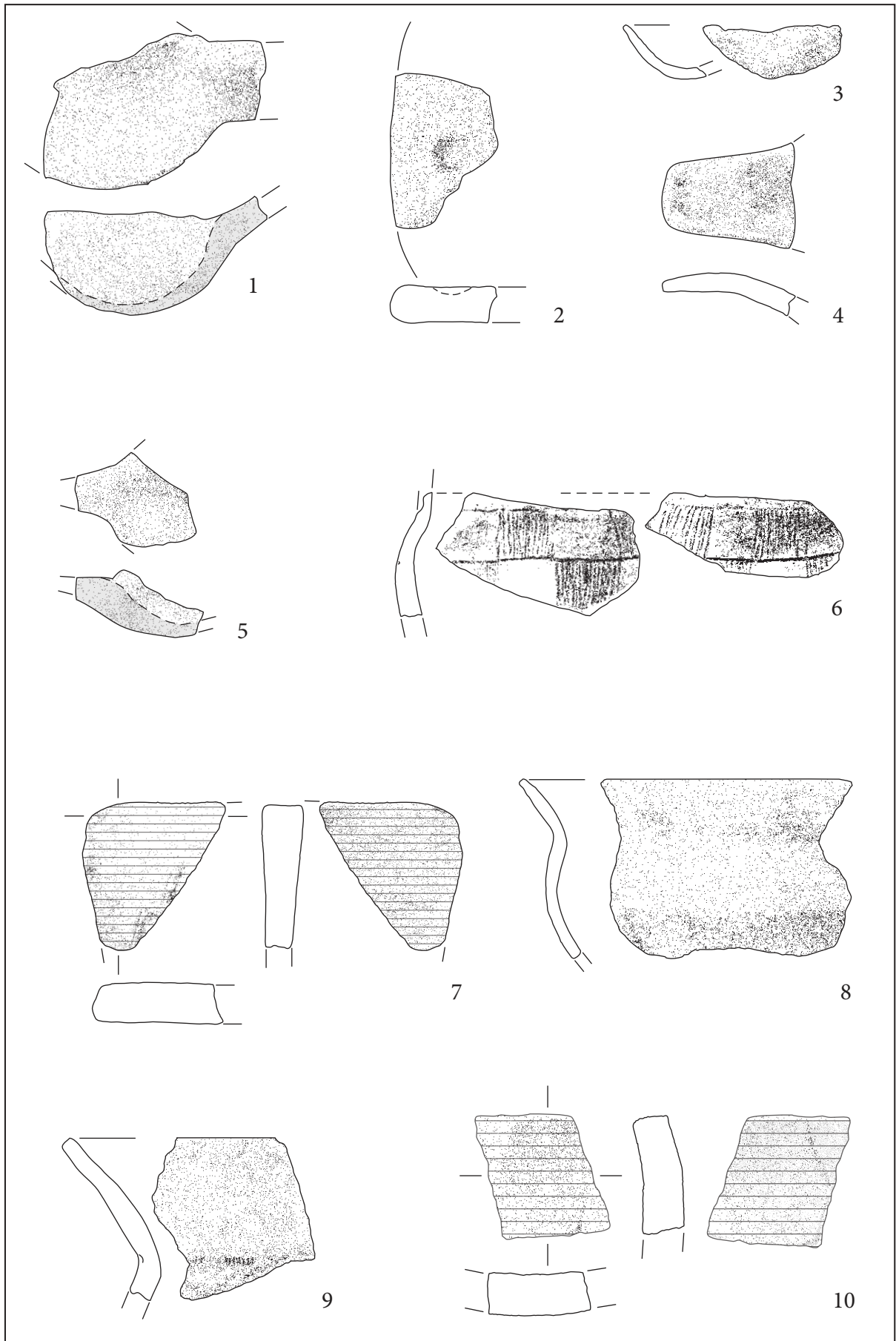
Koborn-Gondorf, Erdwerk (KGE) – Grabenabschnitt 4. 1 M. 1:3, 2–4 M. 1:2.



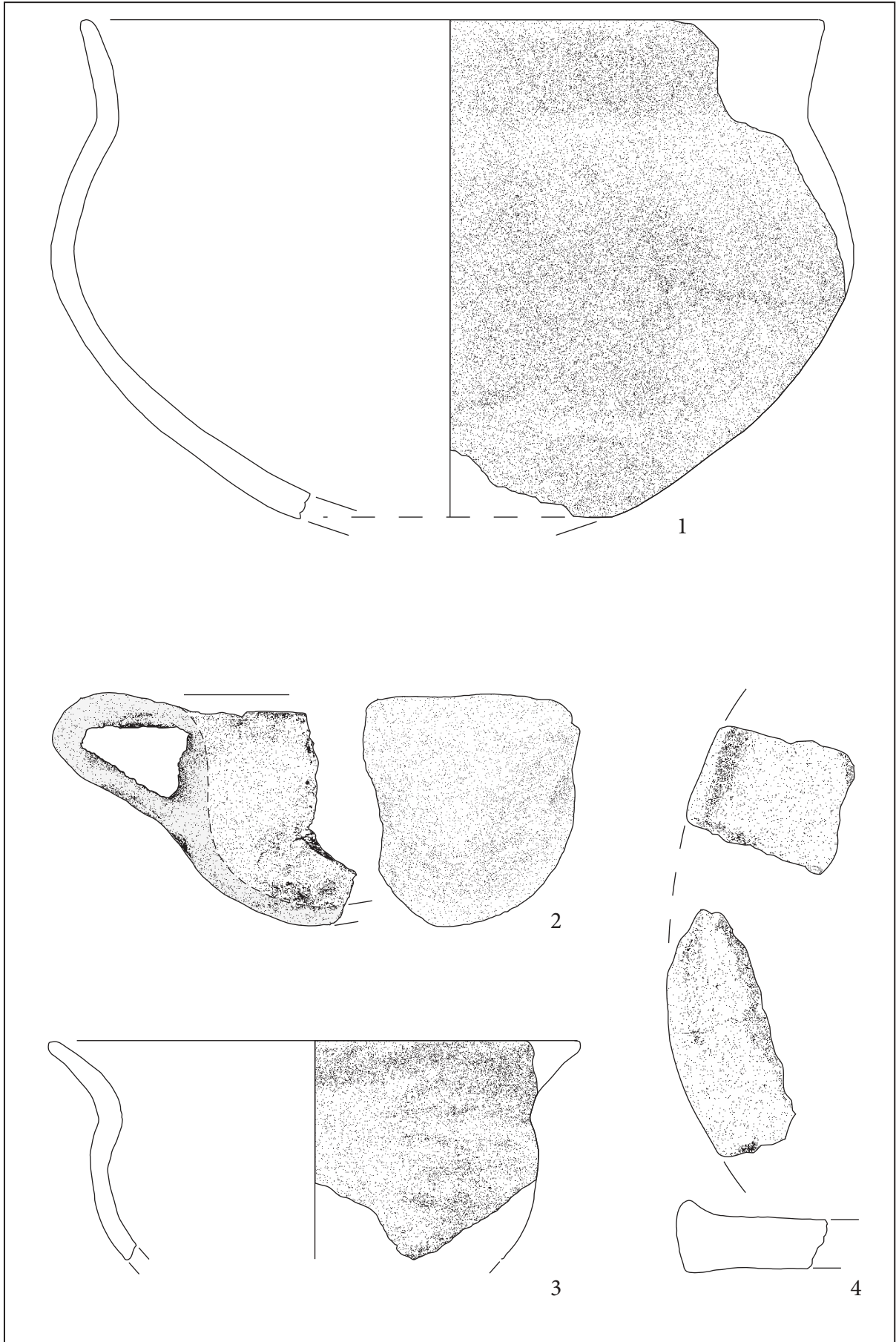
Koborn-Gondorf, Erdwerk (KGE) – Grabenabschnitt 4. 1.3–5 M. 1:2, 2 M. 1:3.



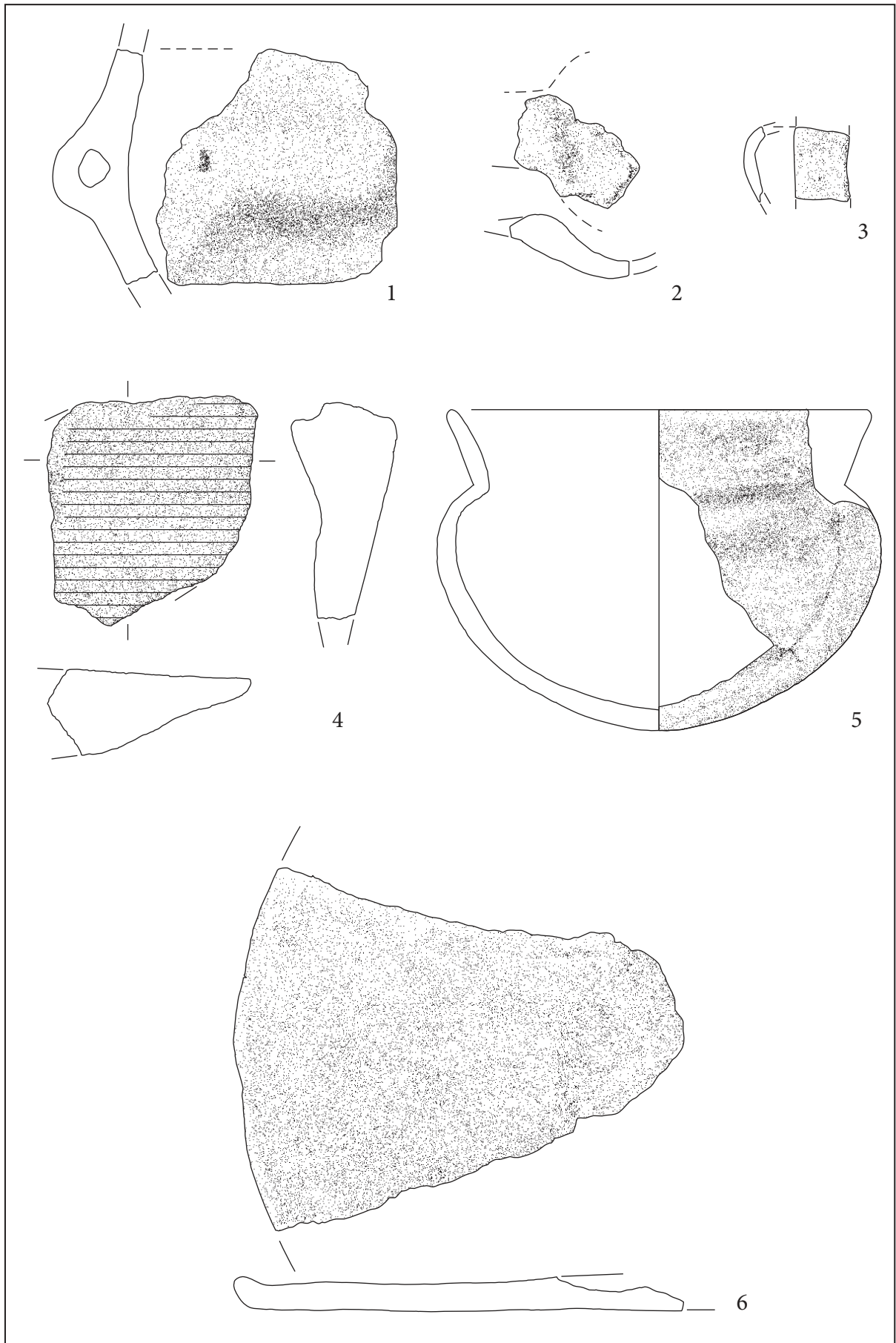
Koborn-Gondorf, Erdwerk (KGE) – Grabenabschnitt 4. M. 1:2.



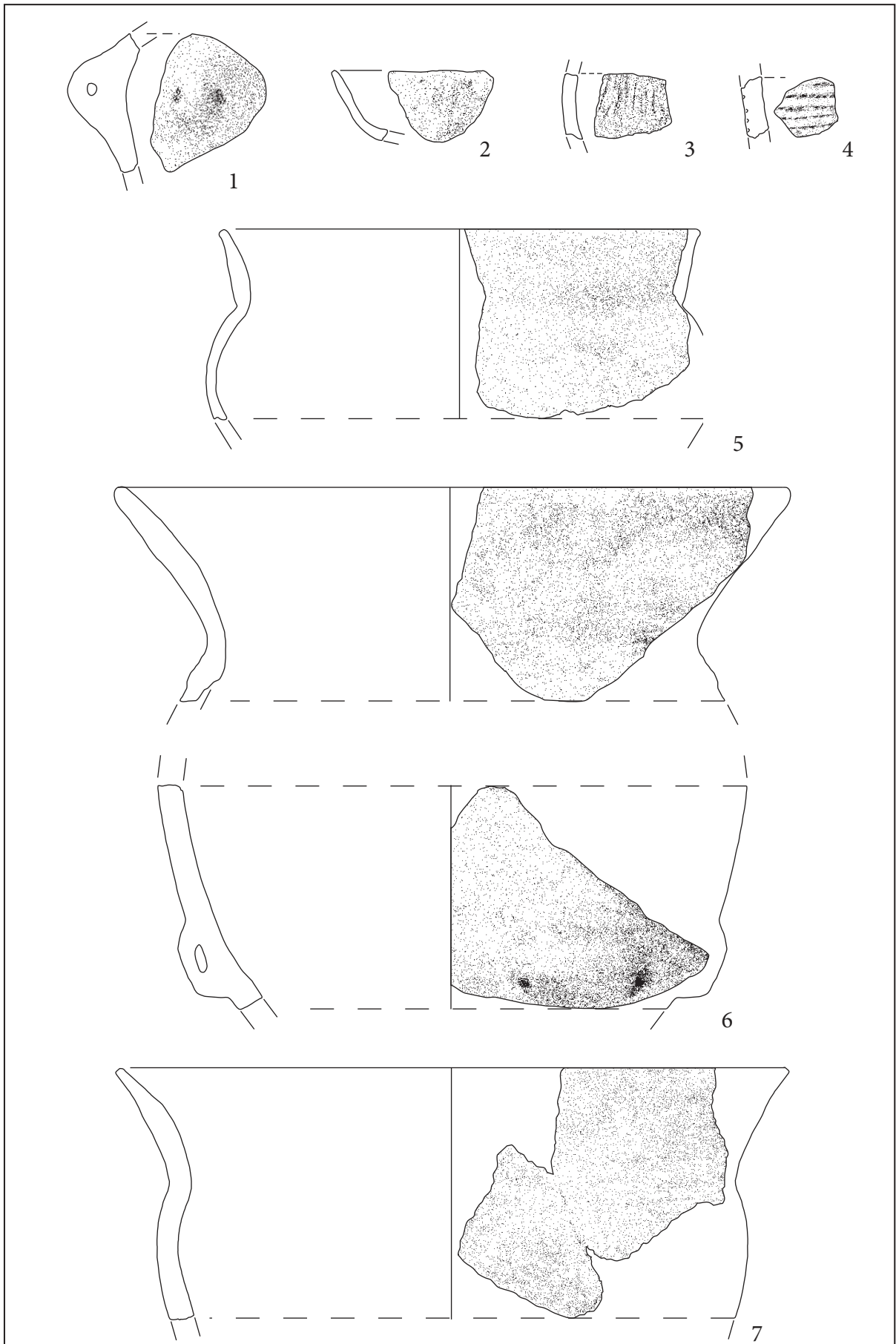
Koborn-Gondorf, Erdwerk (KGE) – 1–6 Grabenabschnitt 4, 7–9 Grabenabschnitt 8, 10 Grabenabschnitt 11. 1–6.8–9 M. 1:2, 7.10 M. 1:3.



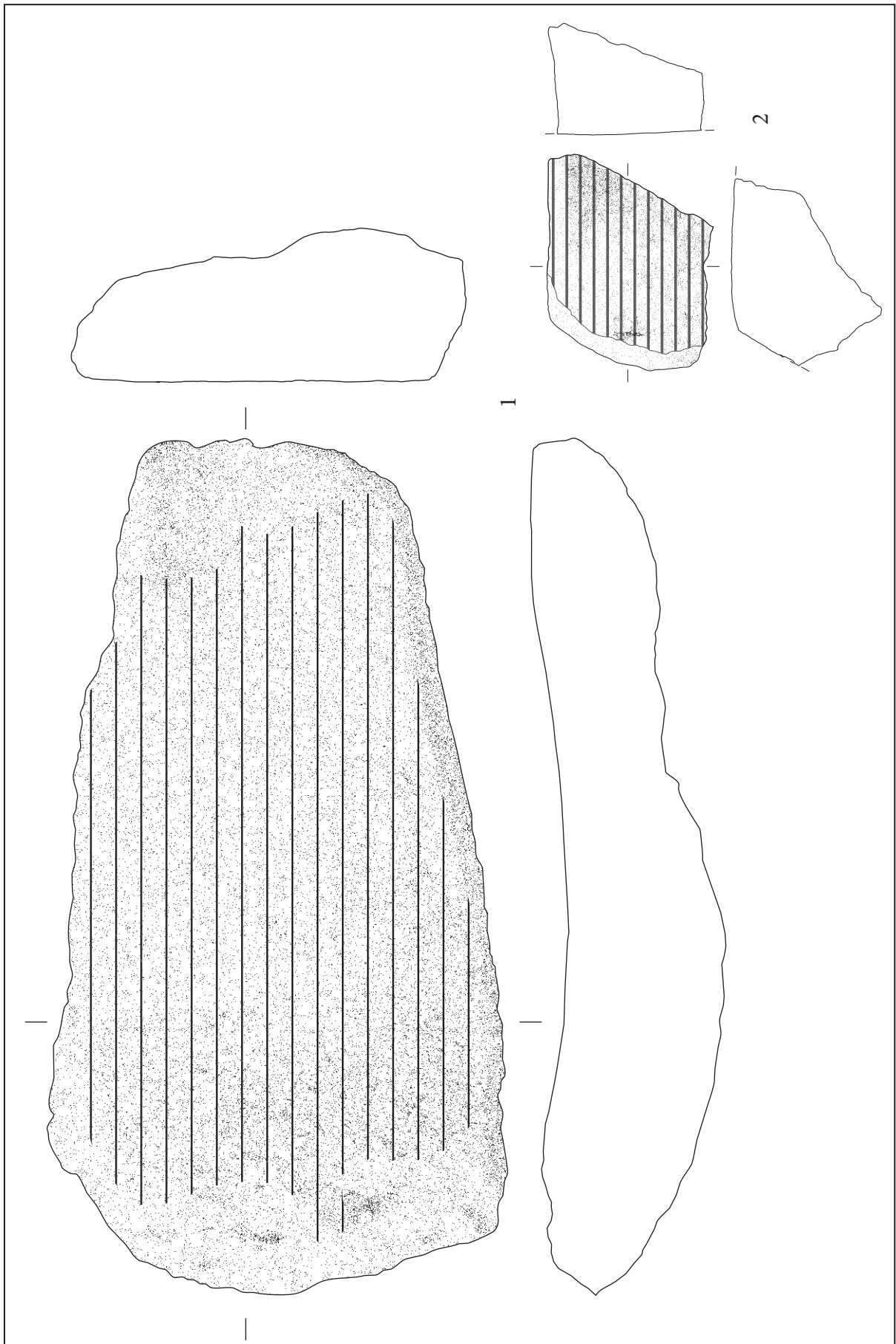
Kobern-Gondorf, Erdwerk (KGE) – 1 Grabenabschnitt 11, 2–4 Tor 3. M. 1:2.



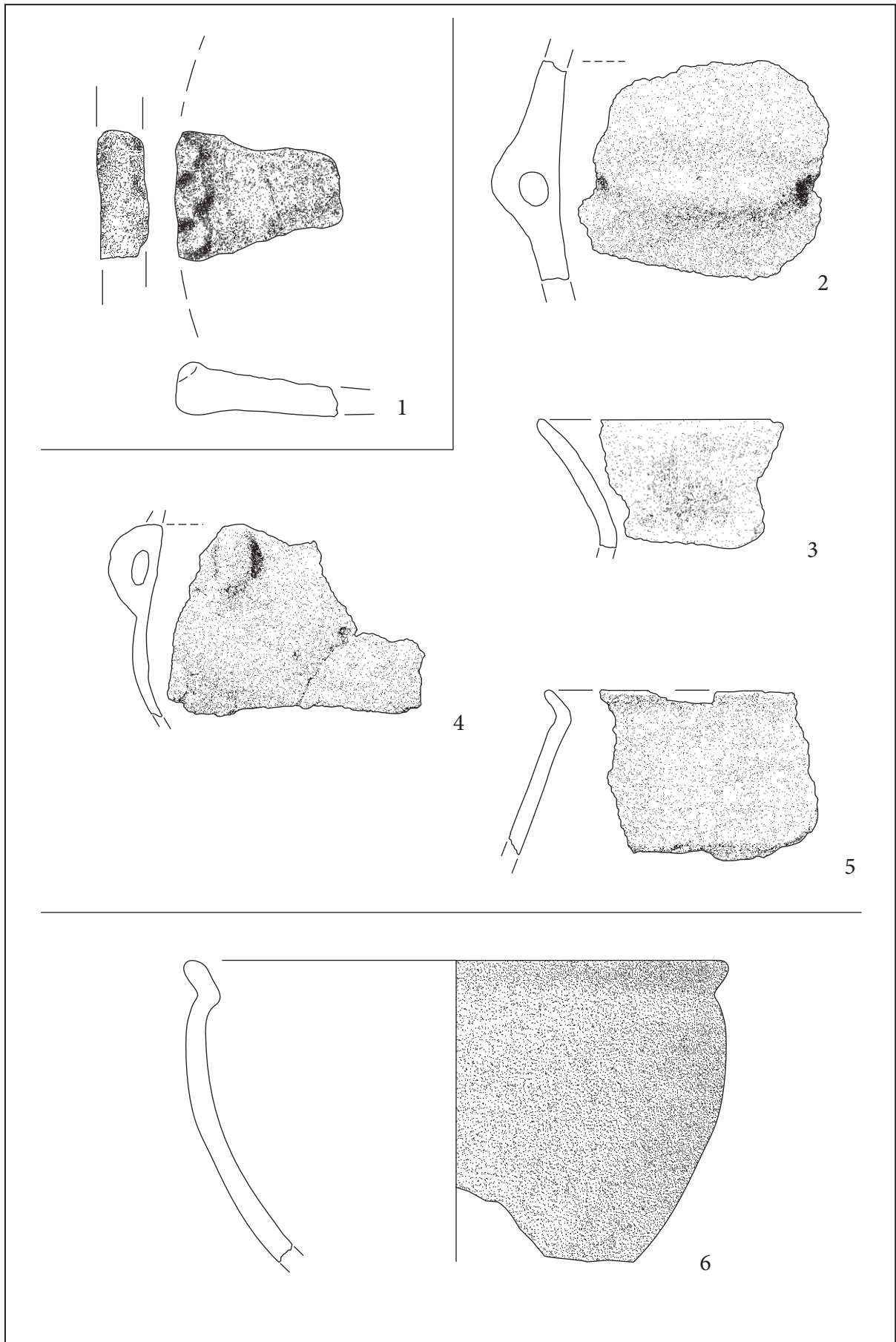
Koborn-Gondorf, Erdwerk (KGE) - 1-3 Tor 3, 4-6 ohne Befund. M. 1:2.



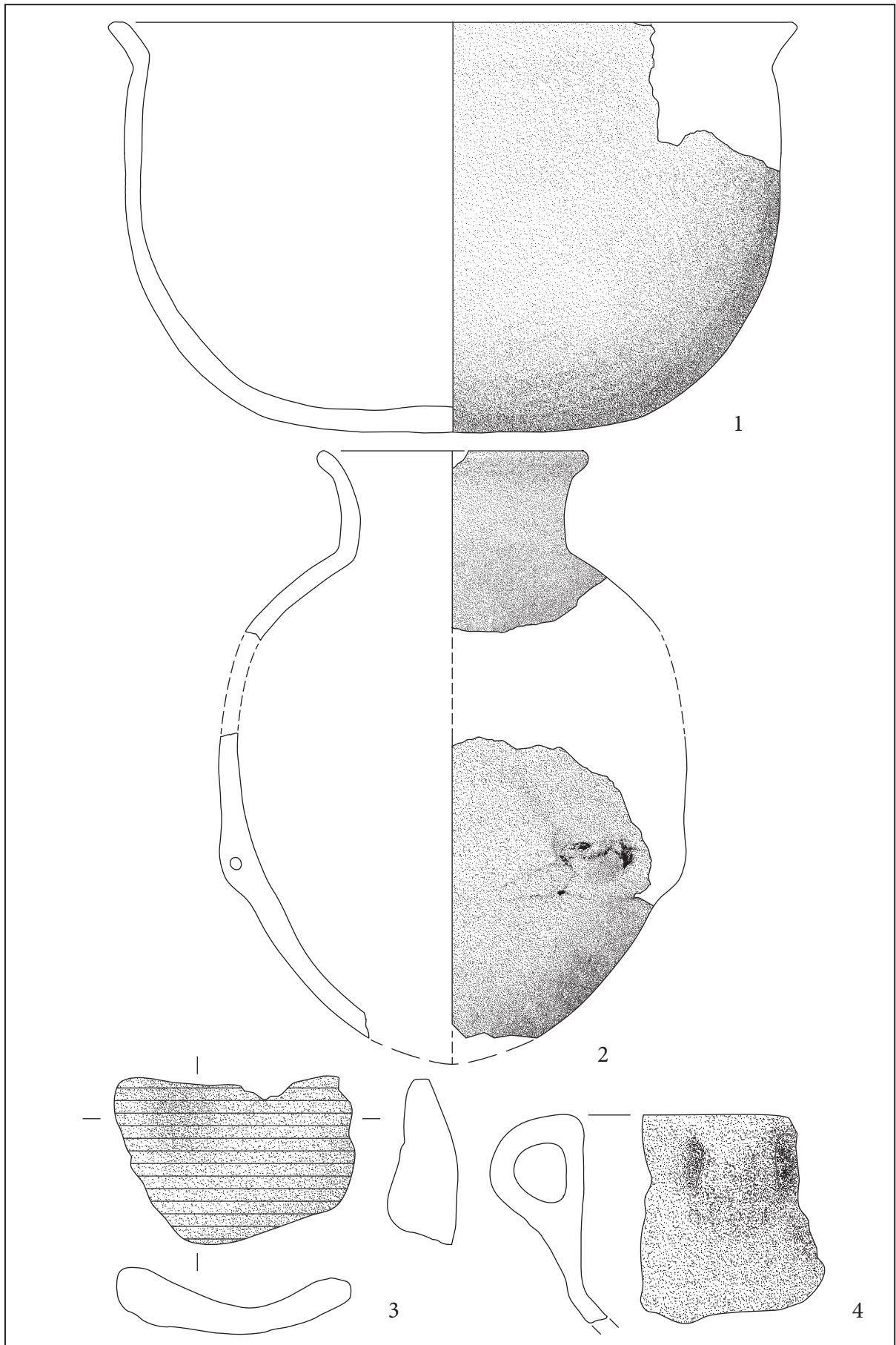
Koborn-Gondorf, Erdwerk (KGE) – ohne Befund. M. 1:2.



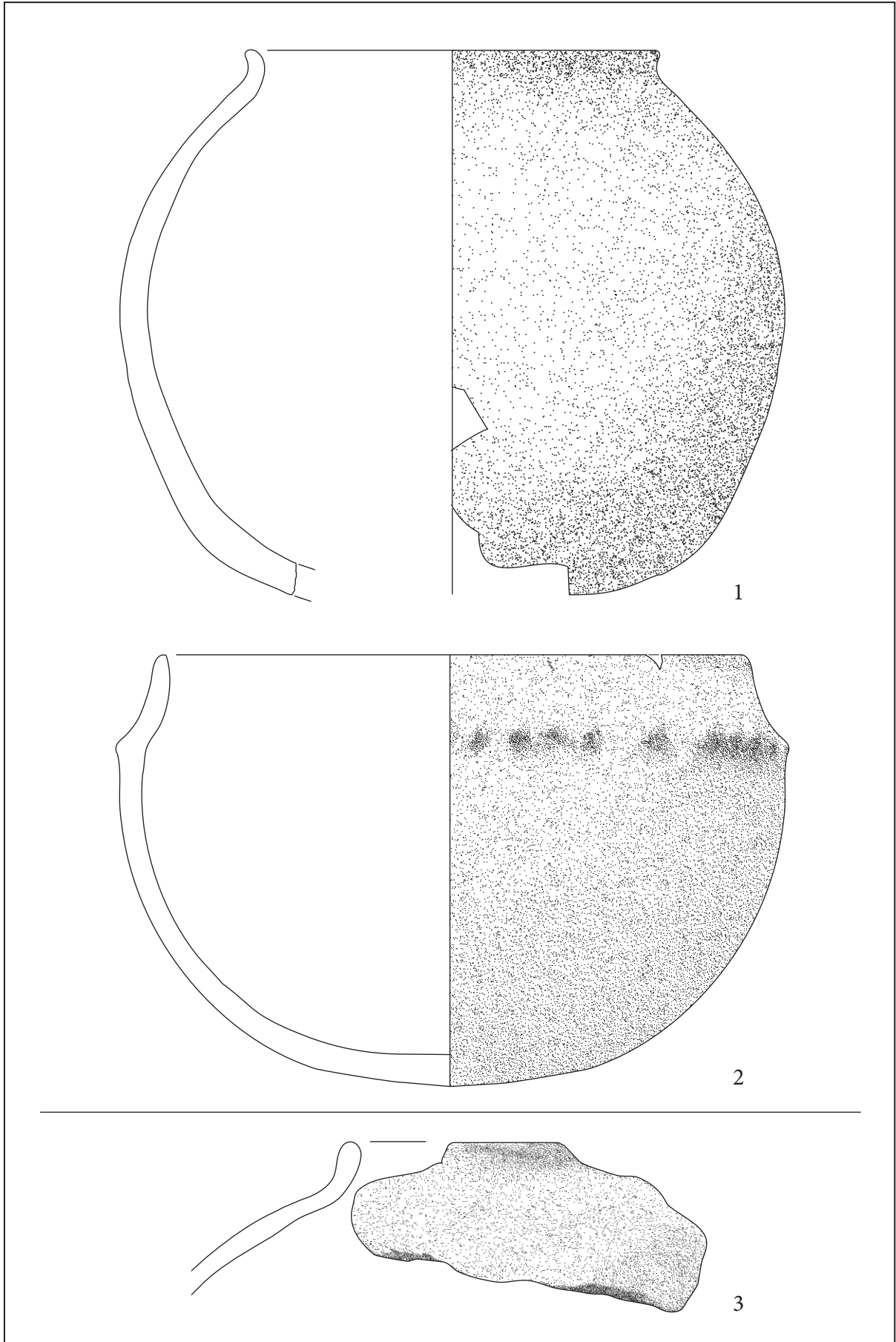
Koborn-Gondorf, Erdwerk (KGE) – ohne Befund. M. 1:4.



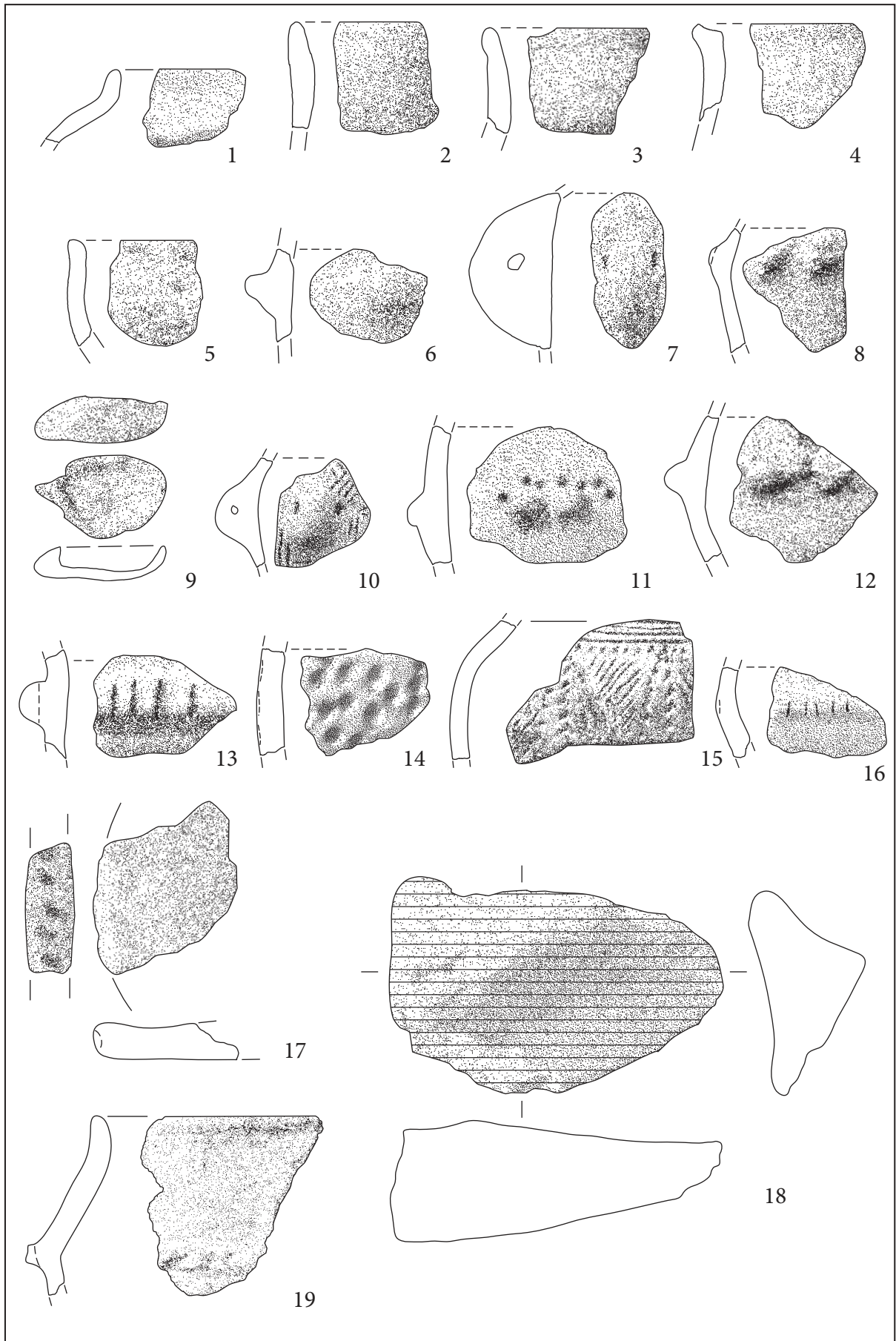
1 Koblenz-Stadtwald (KOS) – 2–5 Koblenz-Metternich, Flur „Im Bienenstück“ (KOM) –  
6 Kollig, Flur „Auf der hinteren Mark“ (KOL). M. 1:2.




Kollig, Flur „Auf der hinteren Mark“ (KOL). 1.3-4 M. 1:2, 2 M. 1:3.




Kottenheim, Flur „Auf der Birk“ (Rabengrund) (KOB). 1–2 Hütte IV, 3 ohne Befund.  
 1 M. 1:3, 2–3 M. 1:2.



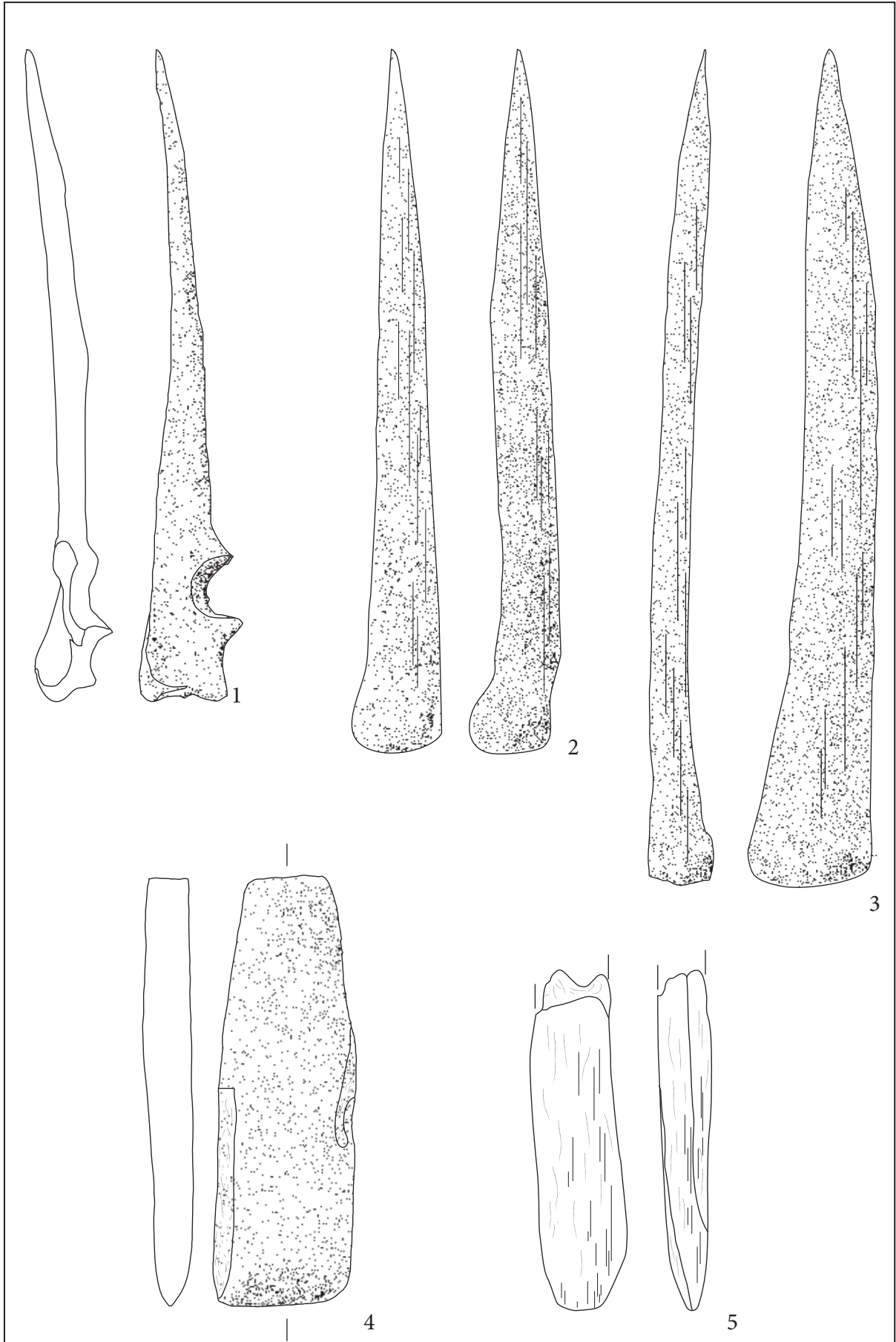
Kottenheim, Flur „Auf der Birk“ (Rabengrund) (KOB). Ohne Befund. M. 1:2.



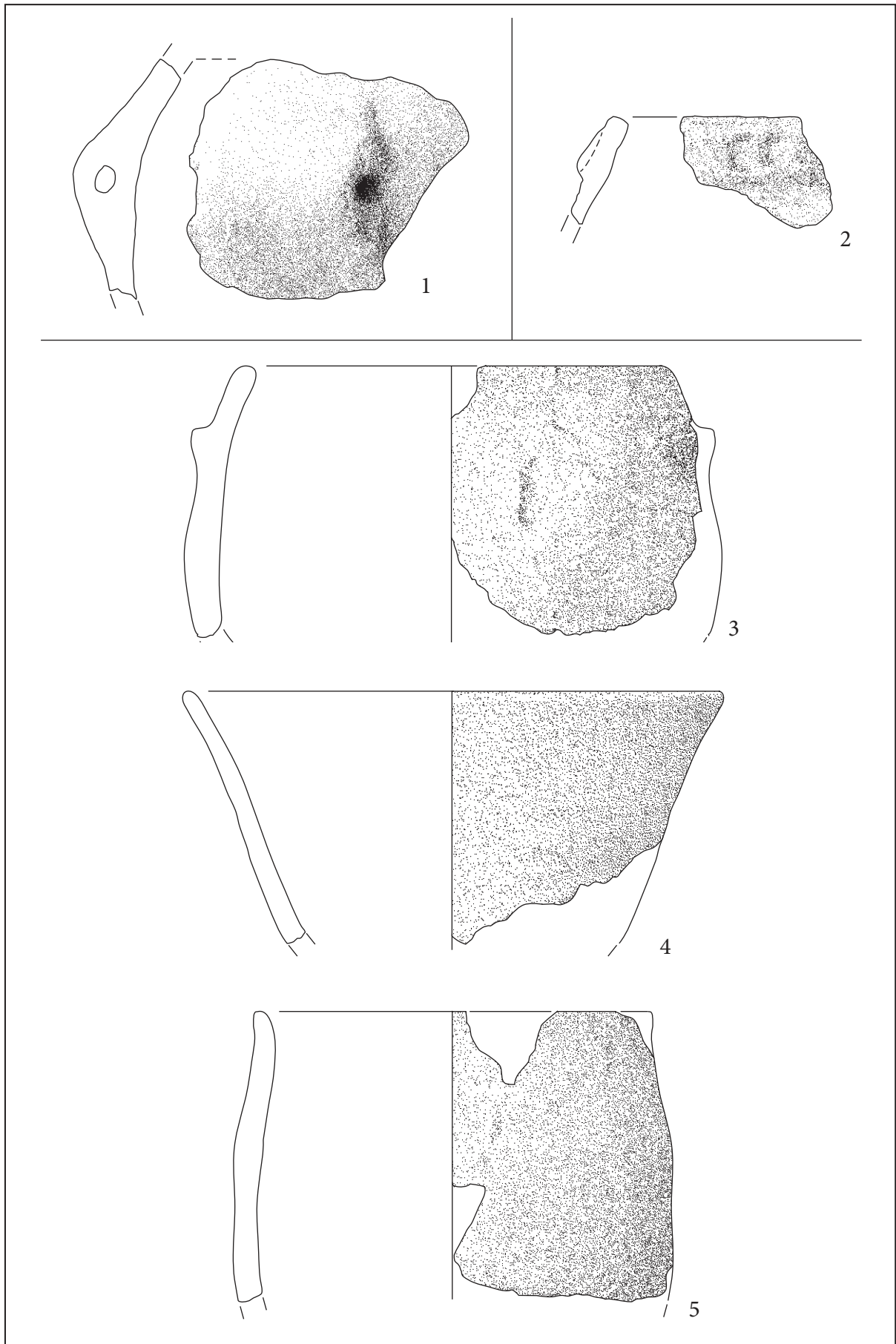
Kottenheim, Flur „Auf der Birk“ (Rabengrund) (KOB). Ohne Befund. M. 1:2.



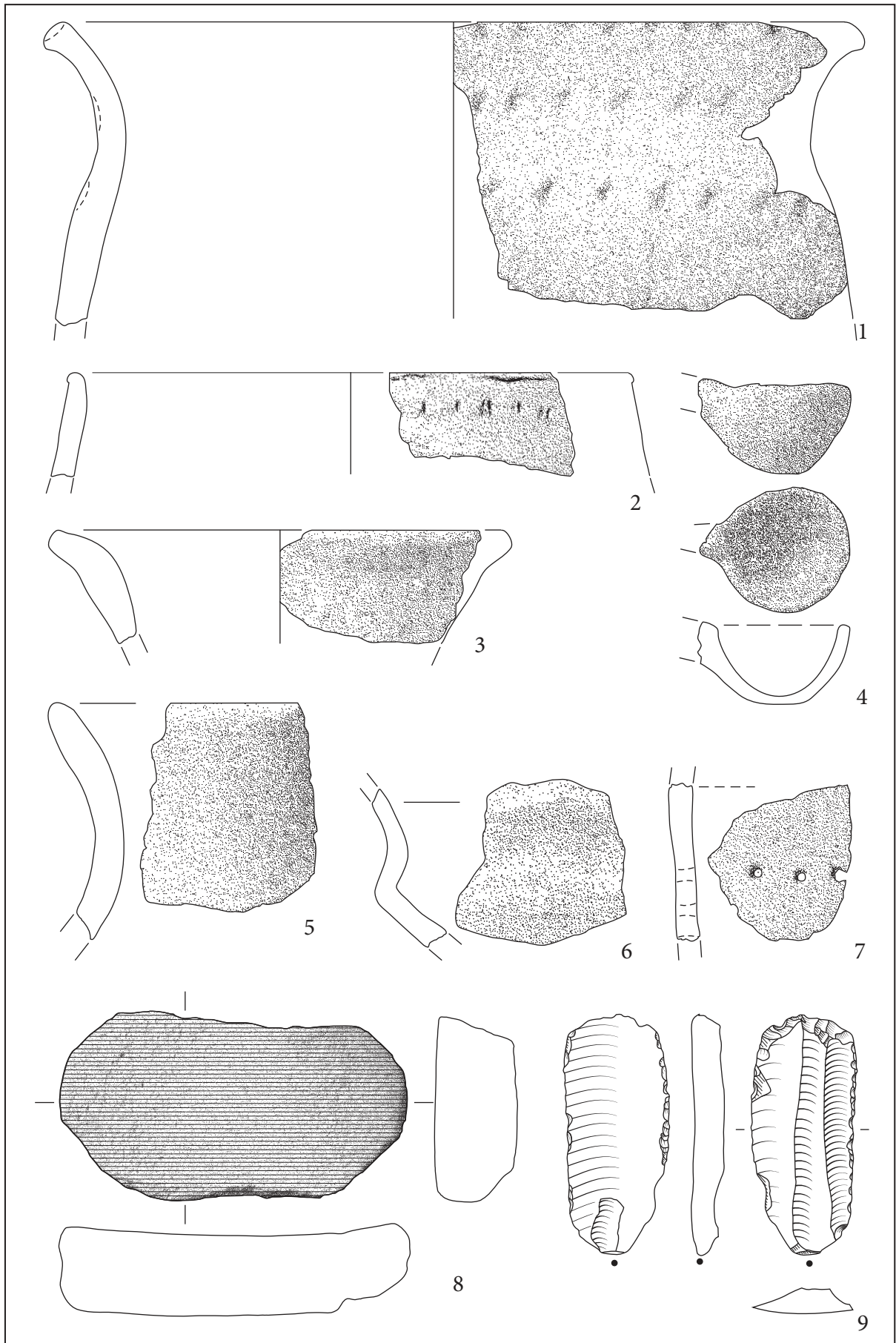
Kottenheim, Flur „Auf der Birk“ (Rabengrund) (KOB). Ohne Befund. M. 1:2.




Kottenheim, Flur „Auf der Birk“ (Rabengrund) (KOB). Ohne Befund. M. 1:1.



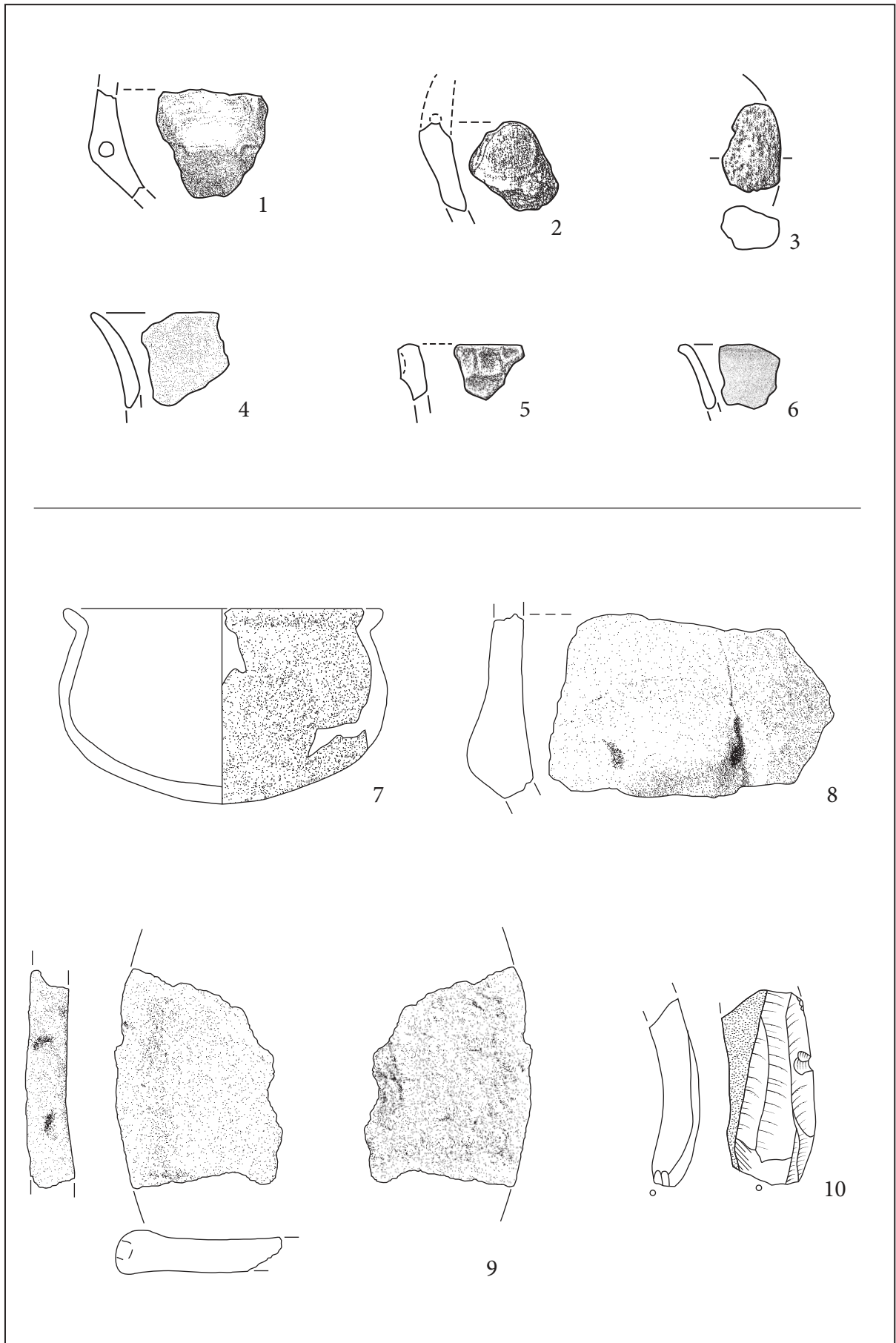
1 Kottenheim, Flur „Winnfeld, Alter Mann“ (KOW) – 2 Kröv, Burgberg (KRO) – 3–5 Kruft, Steinkistengrab (KRU). M. 1:2.



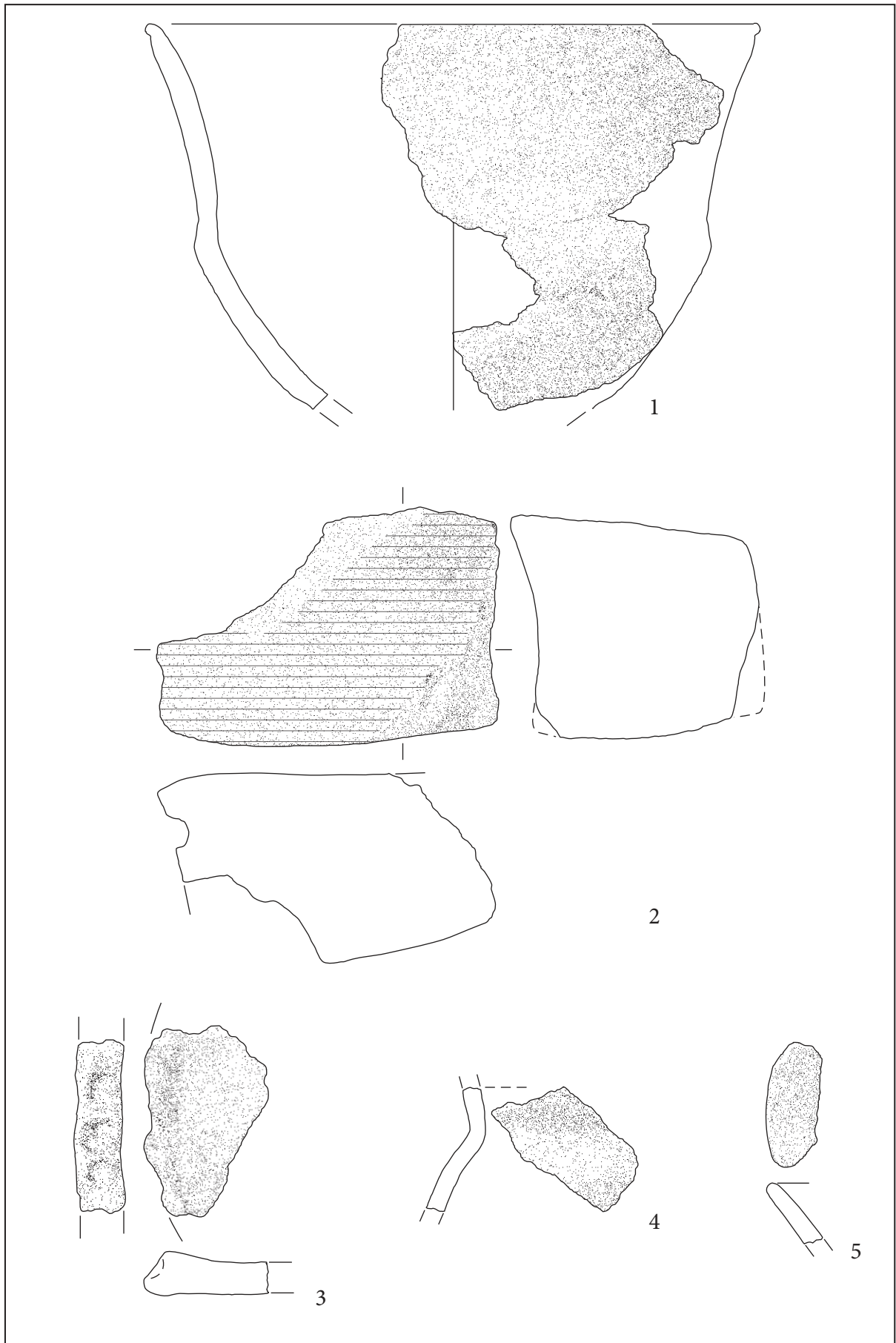
Kruft, Steinkistengrab (KRU). 1-7 M. 1:2, 8 M. 1:4, 9 M. 1:1.



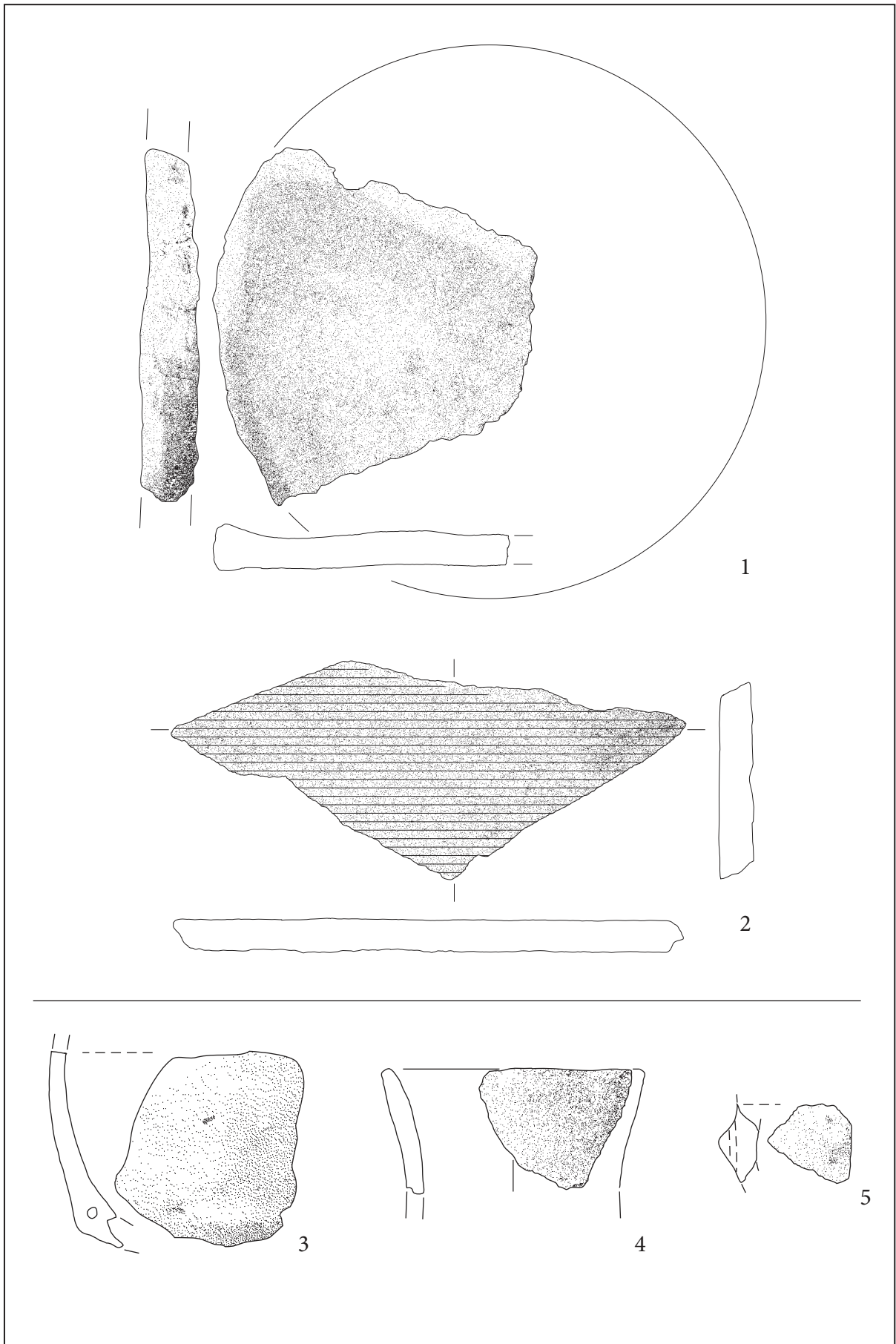
1-10 Kruft, Steinkistengrab (KRU) - 11 Lahnstein, Flur „Auf Bug“ (LAH). 1-5.7.9-10  
M. 1:1, 6.8 M. 1:2.



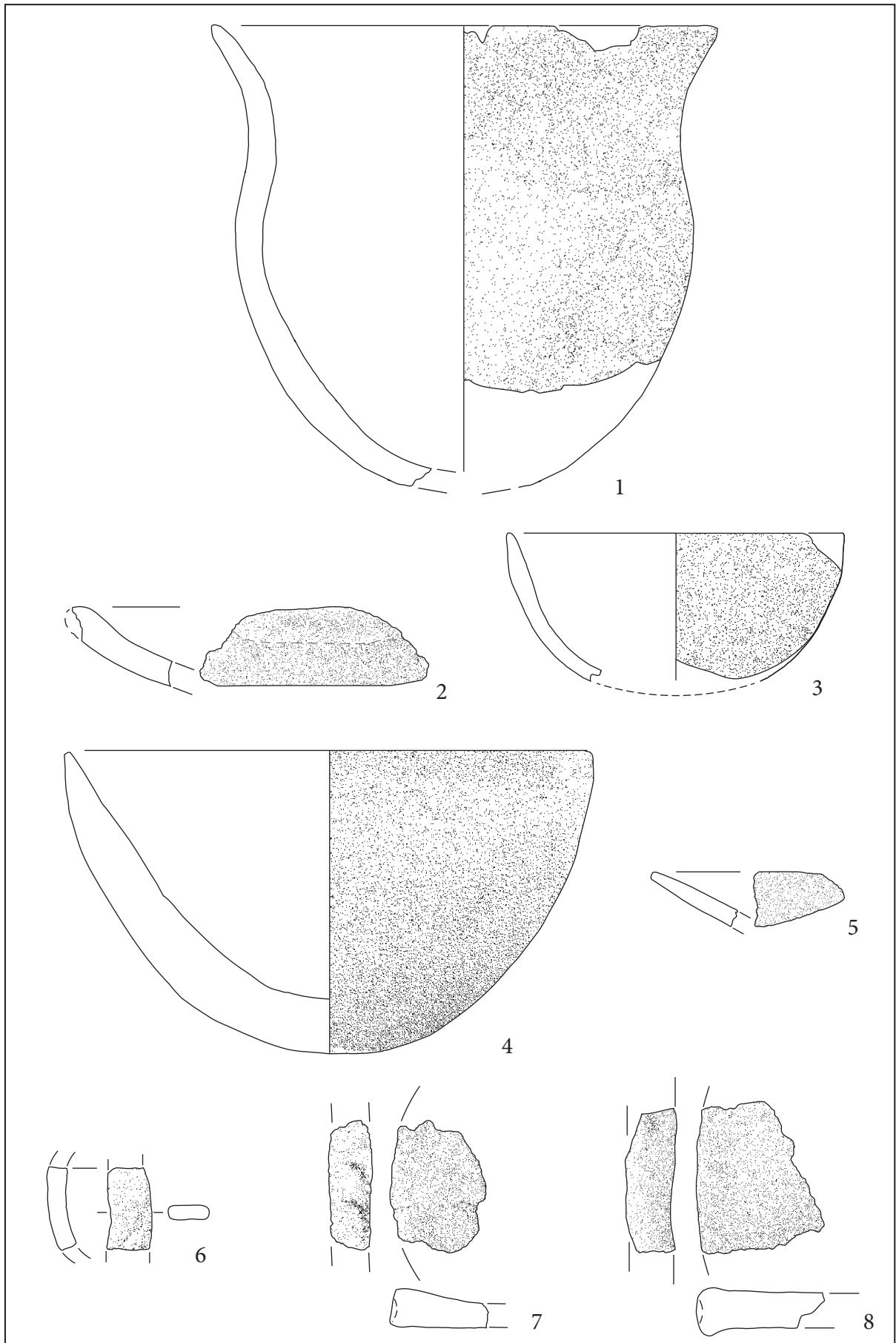
1-6 Maring-Noviant, Flur „Vor Tonguich“ (MNV) - 7-17 Mayen, Erdwerk, Grabenabschnitt 1. 1-9 M. 1:2, 10 M. 1:1.



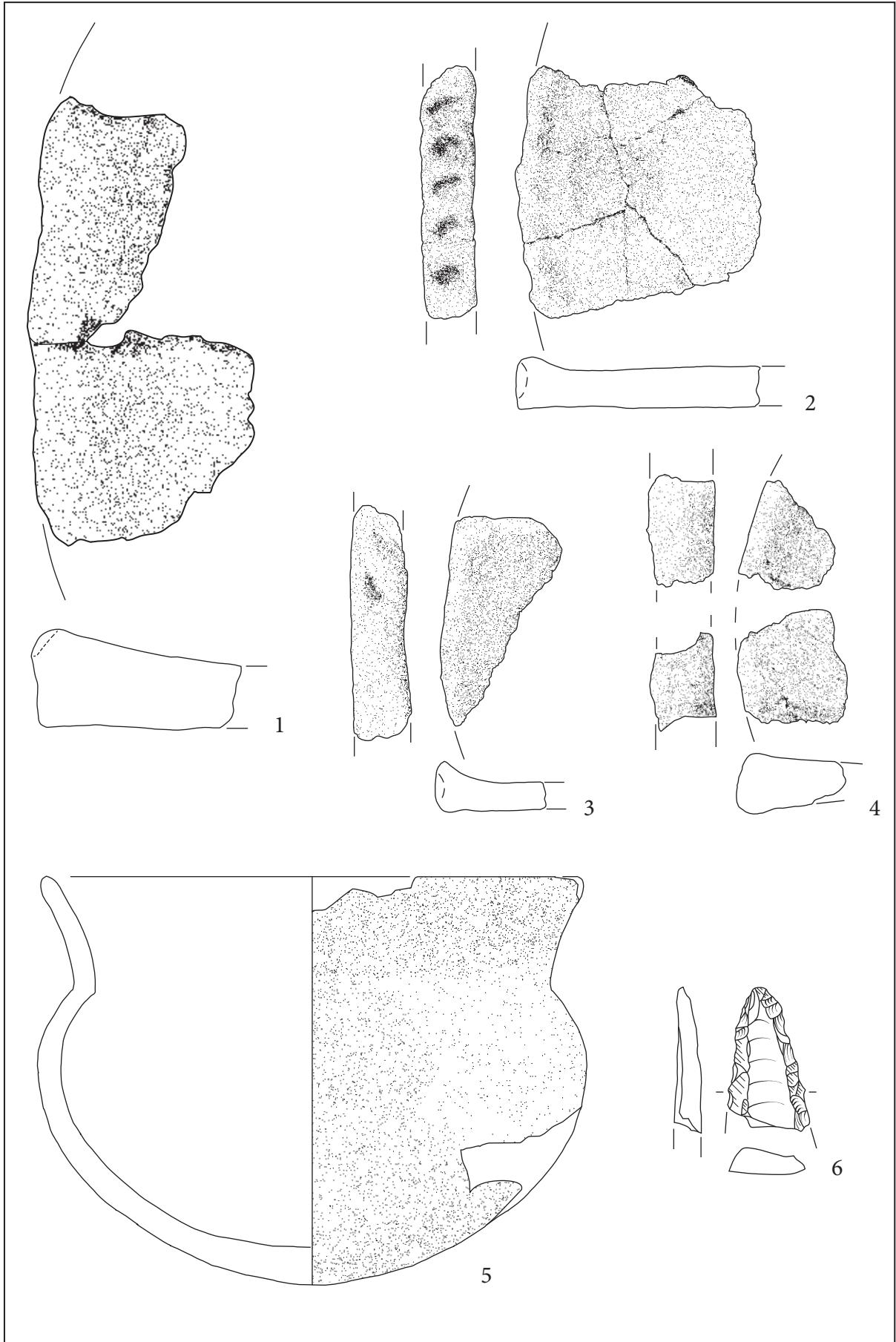
Mayen, Erdwerk: 1 Grabenabschnitt 2, 2-5 Grabenabschnitt 2 Nord. M. 1:2.



Mayen, Erdwerk: 1-2 Grabenabschnitt 2 Nord, 3-5 Grabenabschnitt 2 Süd. 1-2 M. 1:3, 3-5 M. 1:2.




Mayen, Erdwerk: Grabenabschnitt 2 Süd. M. 1:2.



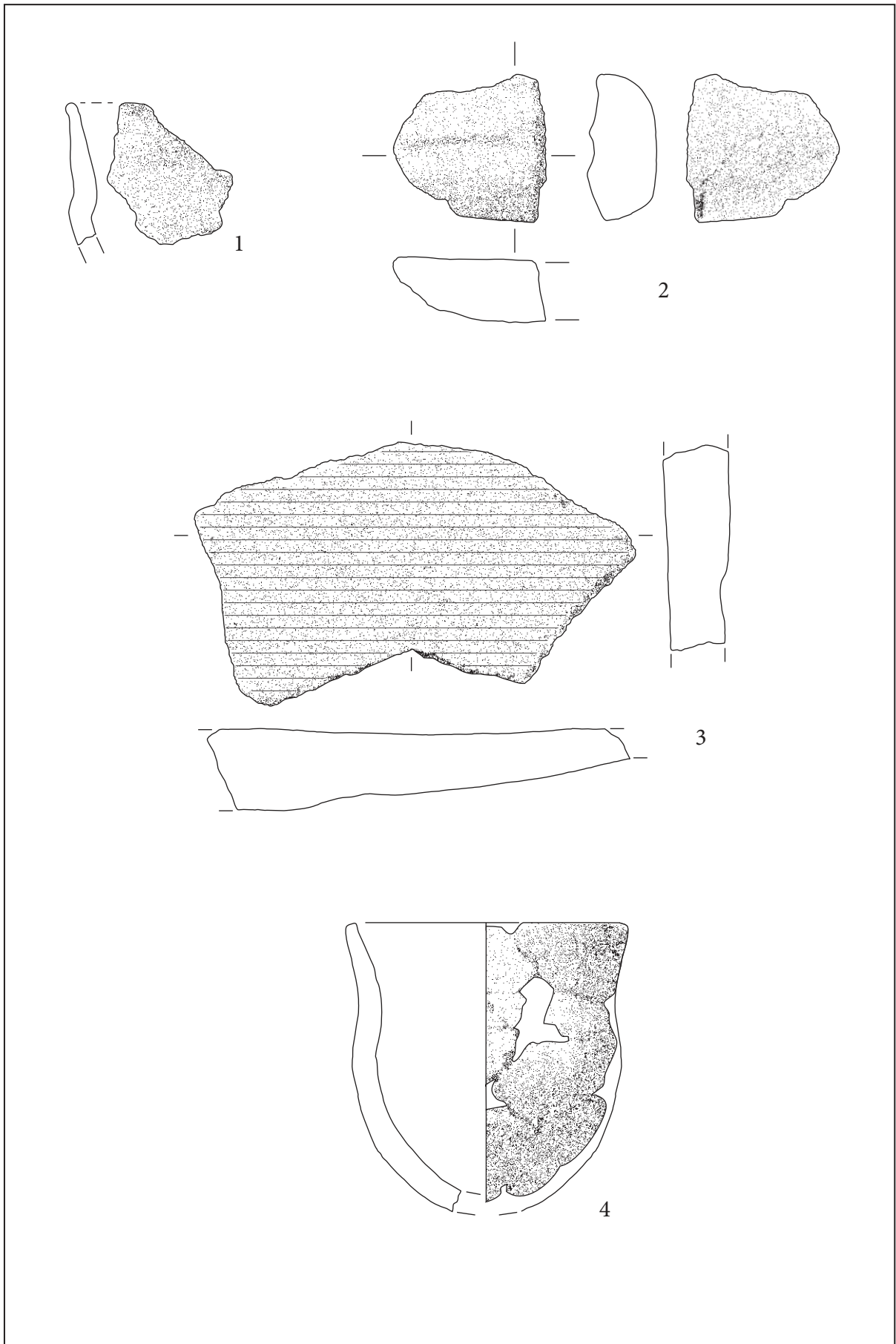
Mayen, Erdwerk: Grabenabschnitt 2 Süd. 1-5 M. 1:2, 6 M. 1:1.



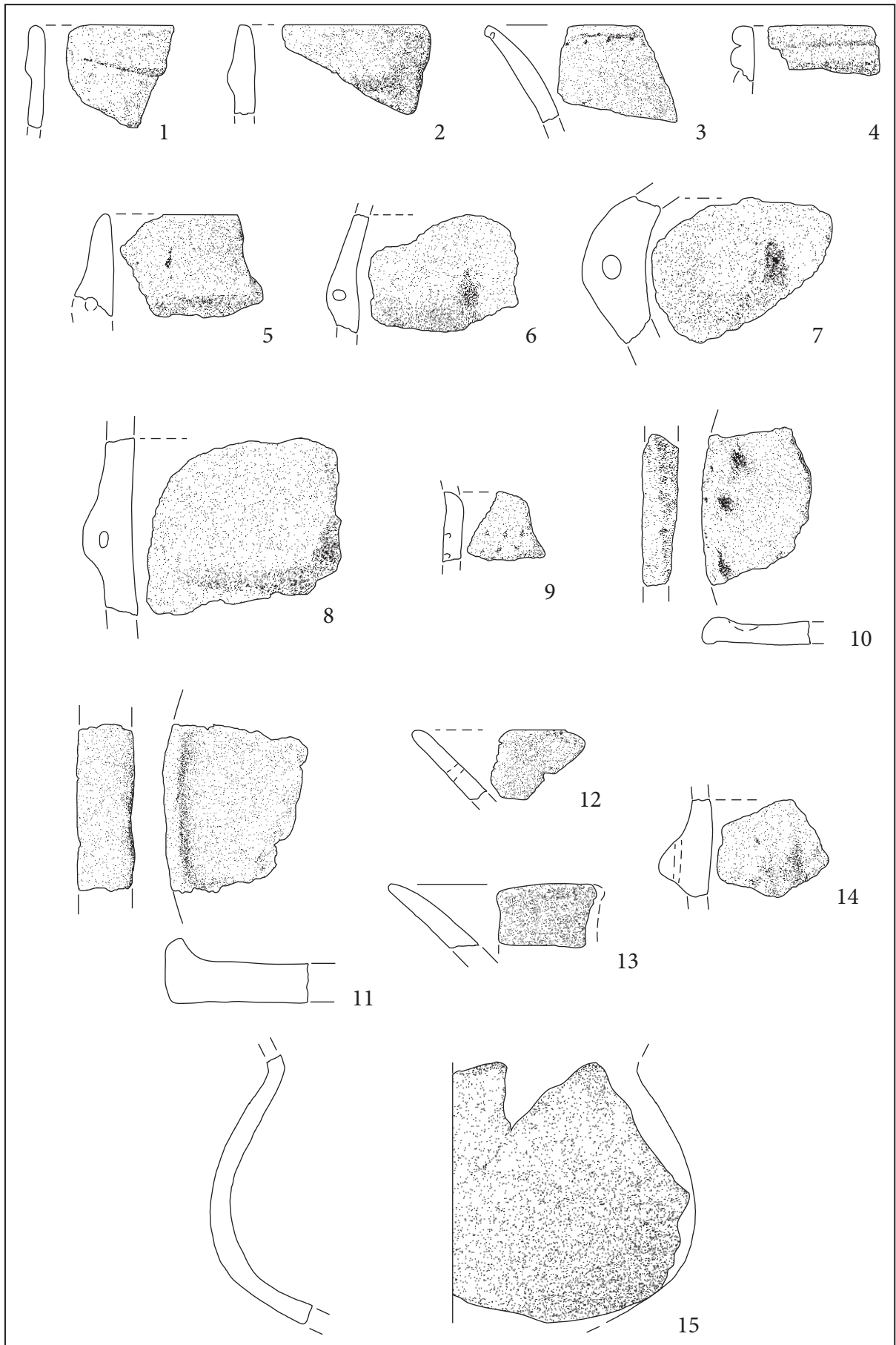
Mayen, Erdwerk: 1-2 Grabenabschnitt 3, 3 Grabenabschnitt 3 Nord. 1-2 M. 1:2, 3 M. 1:1.



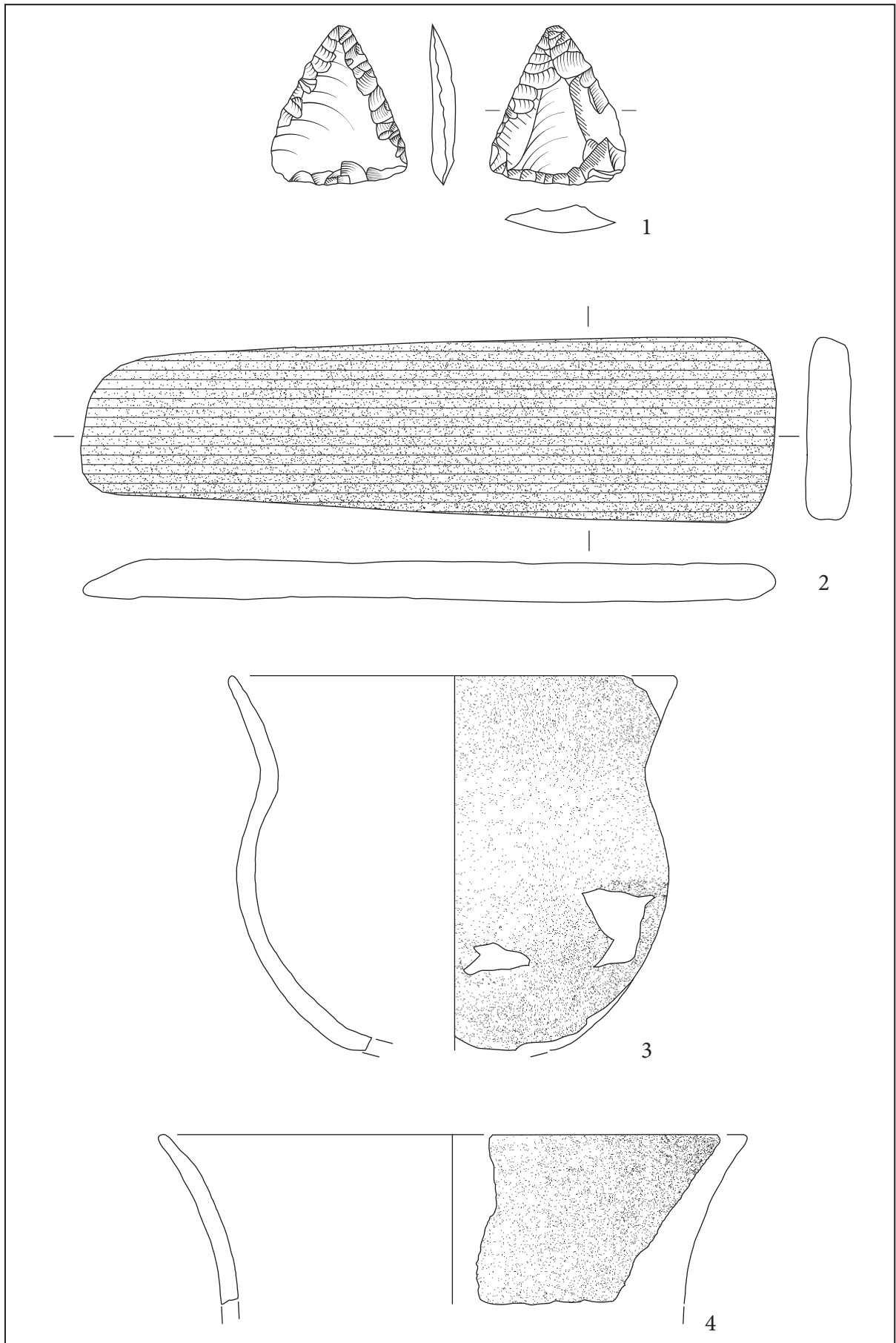
Mayen, Erdwerk: 1 Grabenabschnitt 3 Nord, 2 Grabenabschnitt 3 Mitte. M. 1:2.



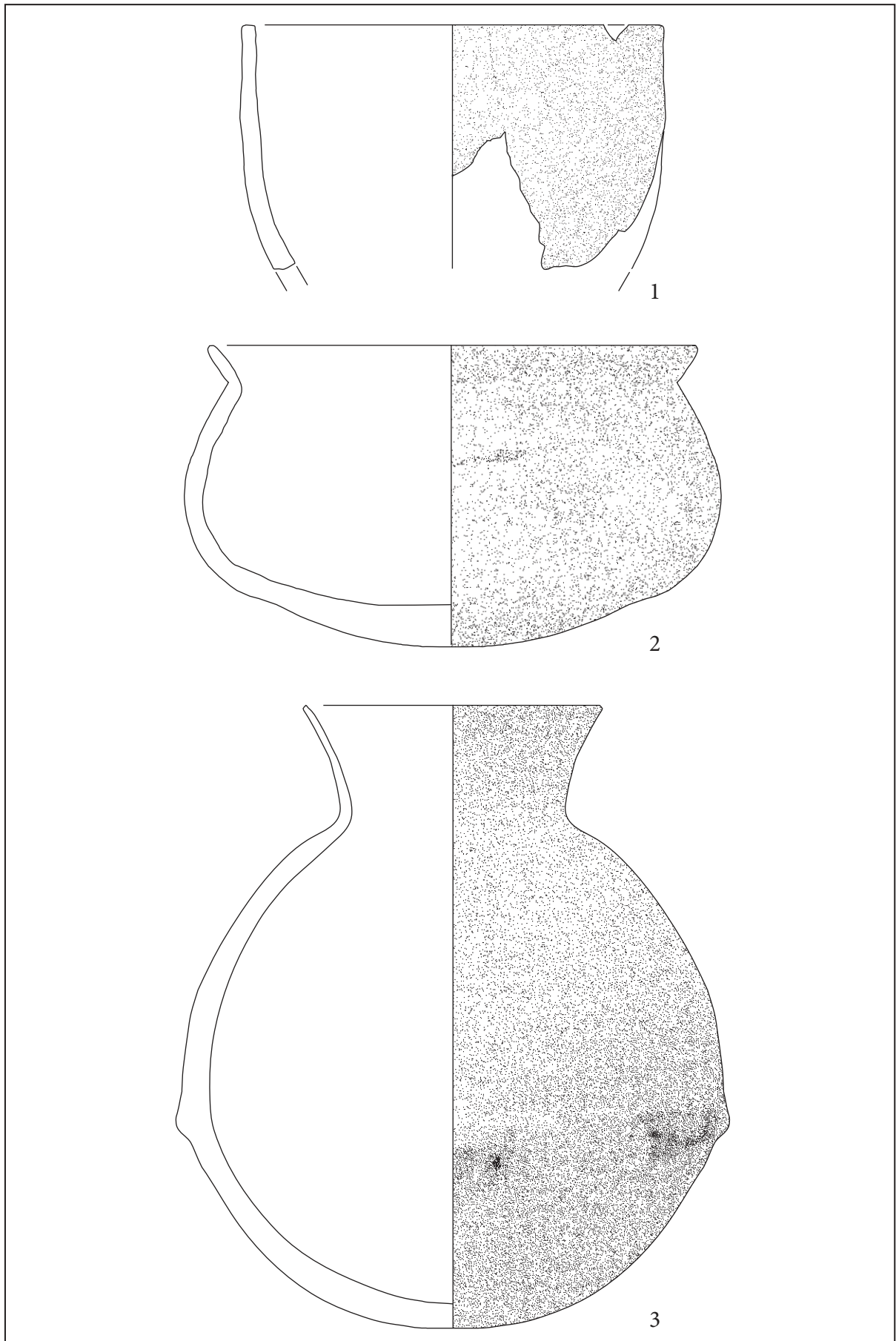
Mayen, Erdwerk: 1-3 Grabenabschnitt 3 Mitte, 4 Grabenabschnitt 3 Süd. M. 1:2.



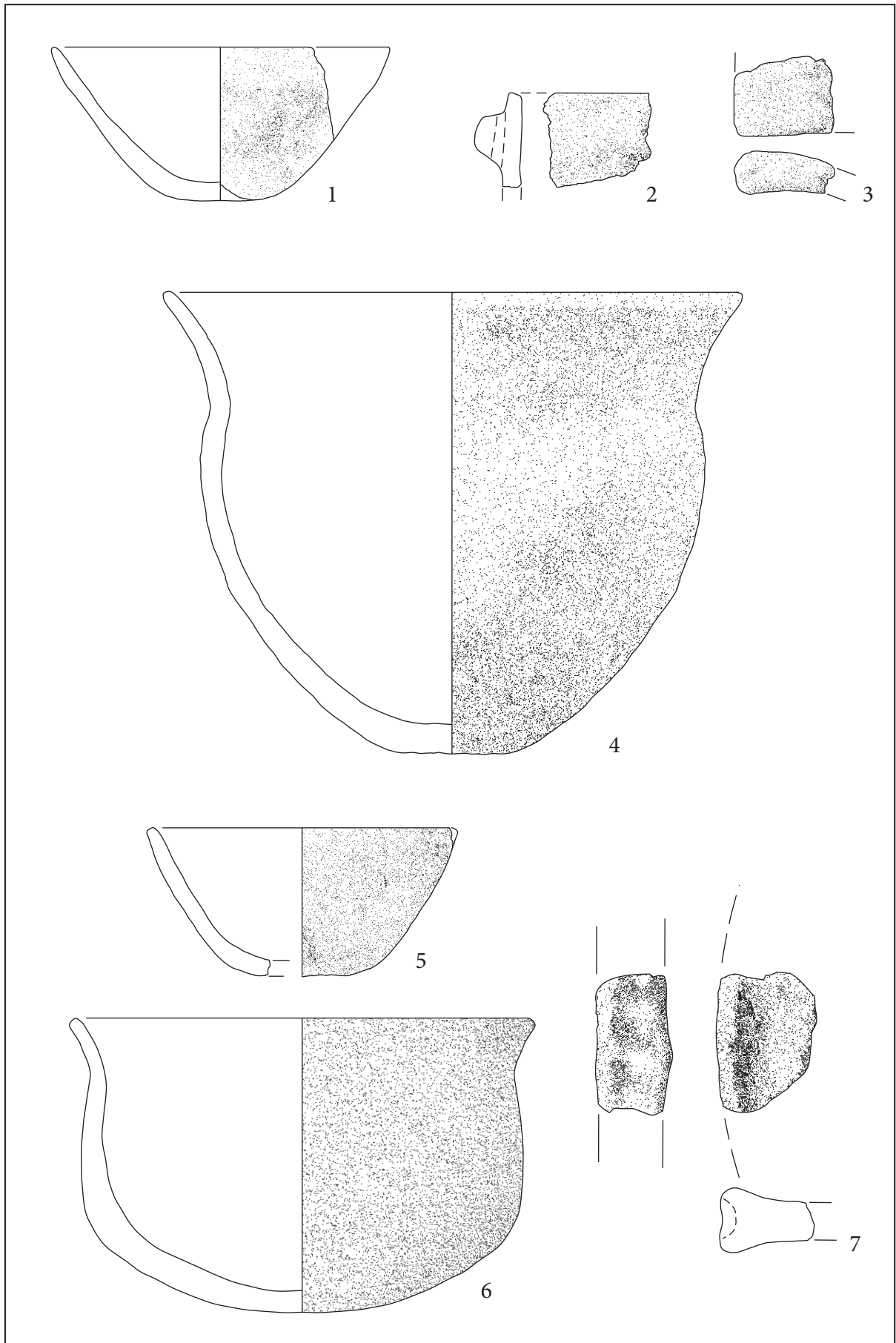
Mayen, Erdwerk: 1-11 Grabenabschnitt 4 Nord, 12-15 Grabenabschnitt 4 Süd. M. 1:2.



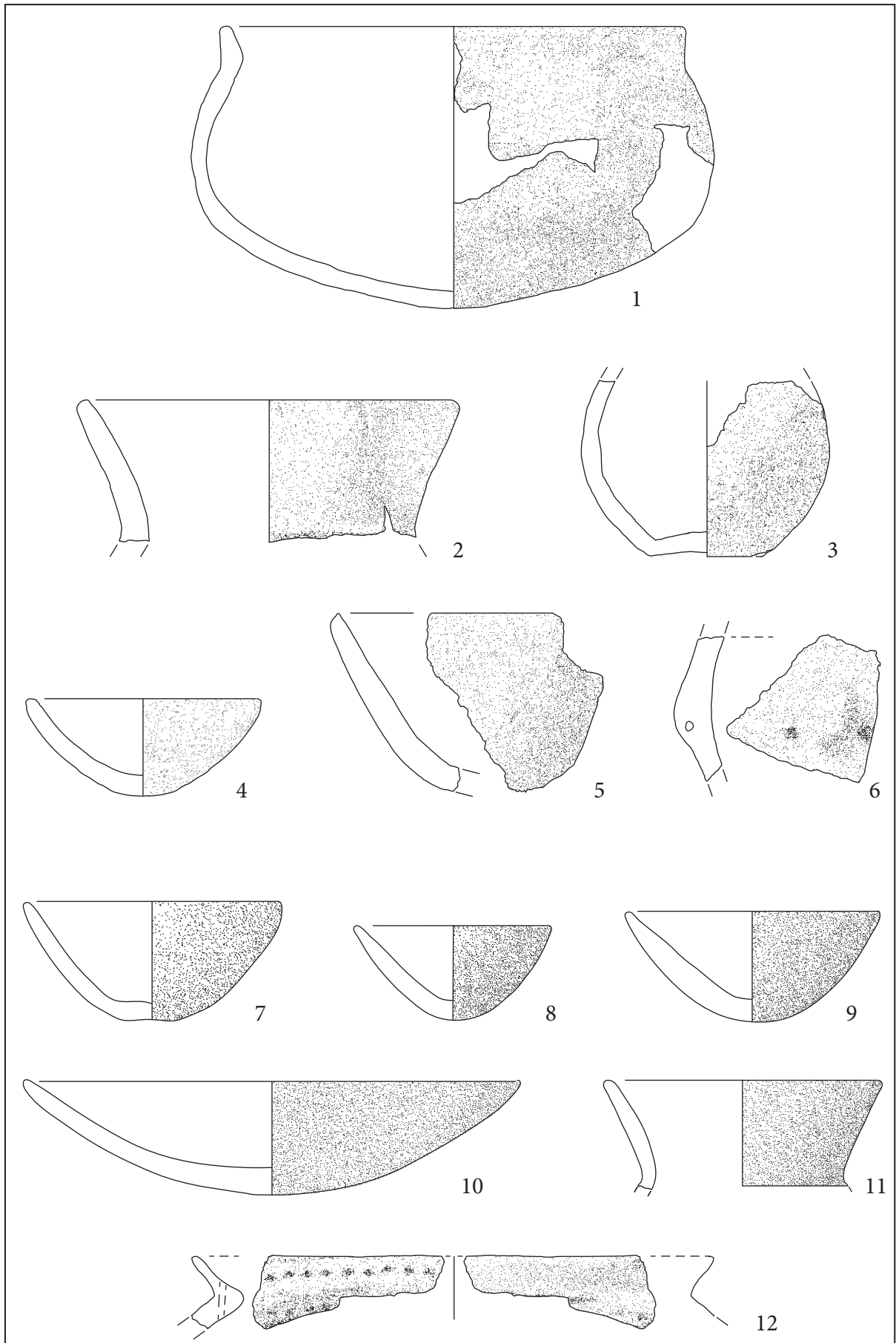
Mayen, Erdwerk: 1-2 Grabenabschnitt 4 Süd, 3-4 Grabenabschnitt 6. 1 M. 1:1, 2-4 M. 1:2.



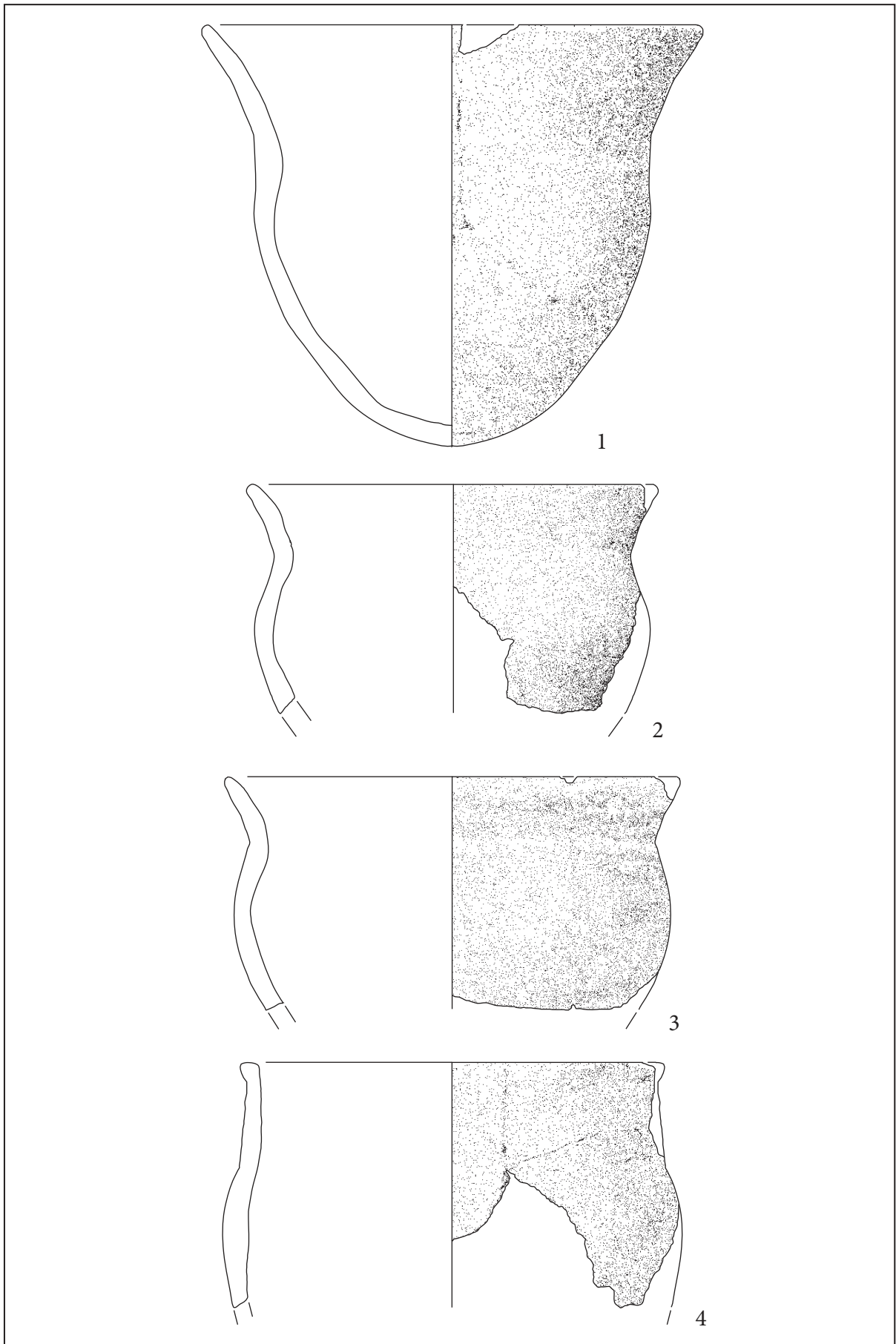
Mayen, Erdwerk: Grabenabschnitt 6. M. 1:2.



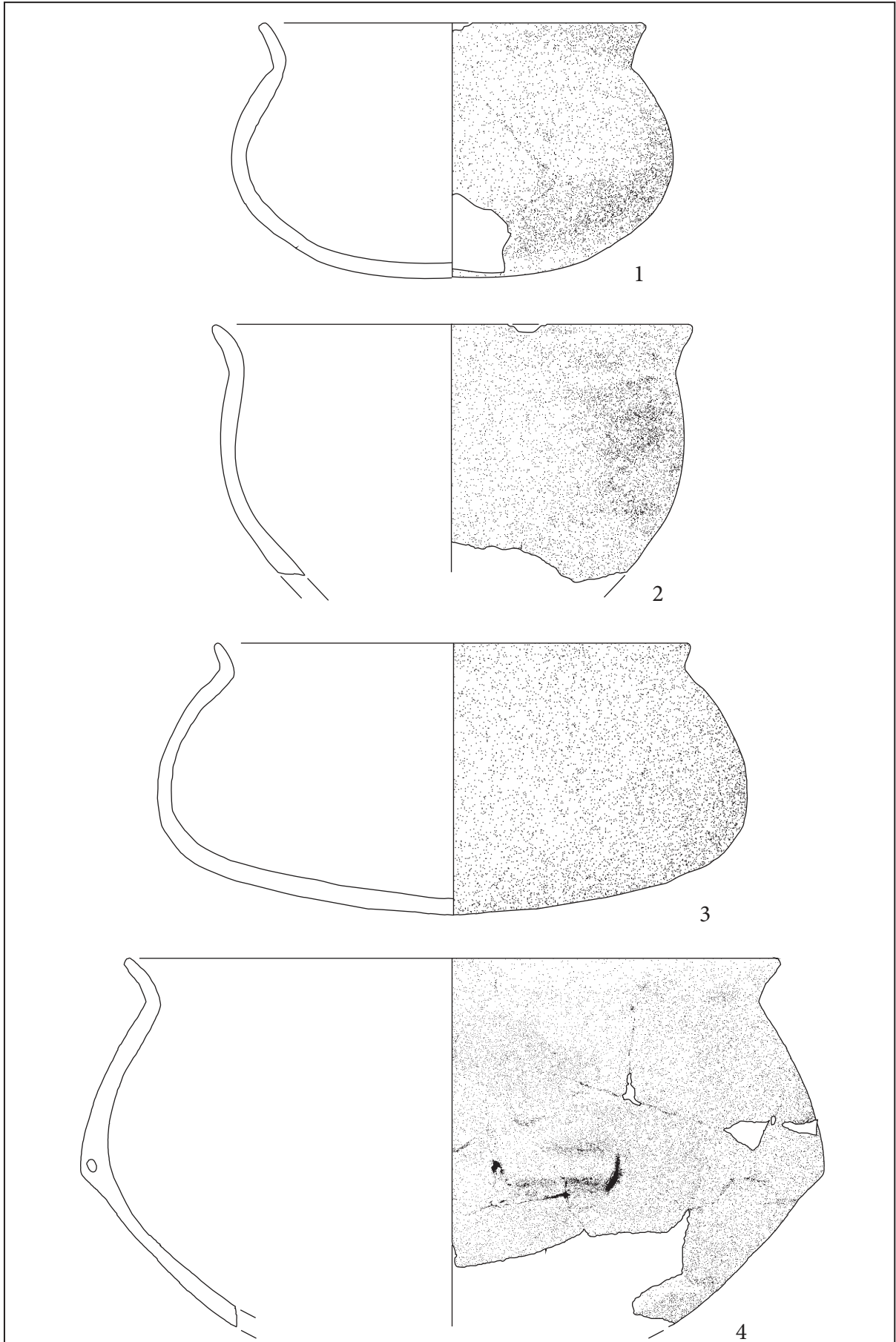
Mayen, Erdwerk: 1-3 Grabenabschnitt 6, 4-7 Grabenabschnitt 9. M. 1:2.



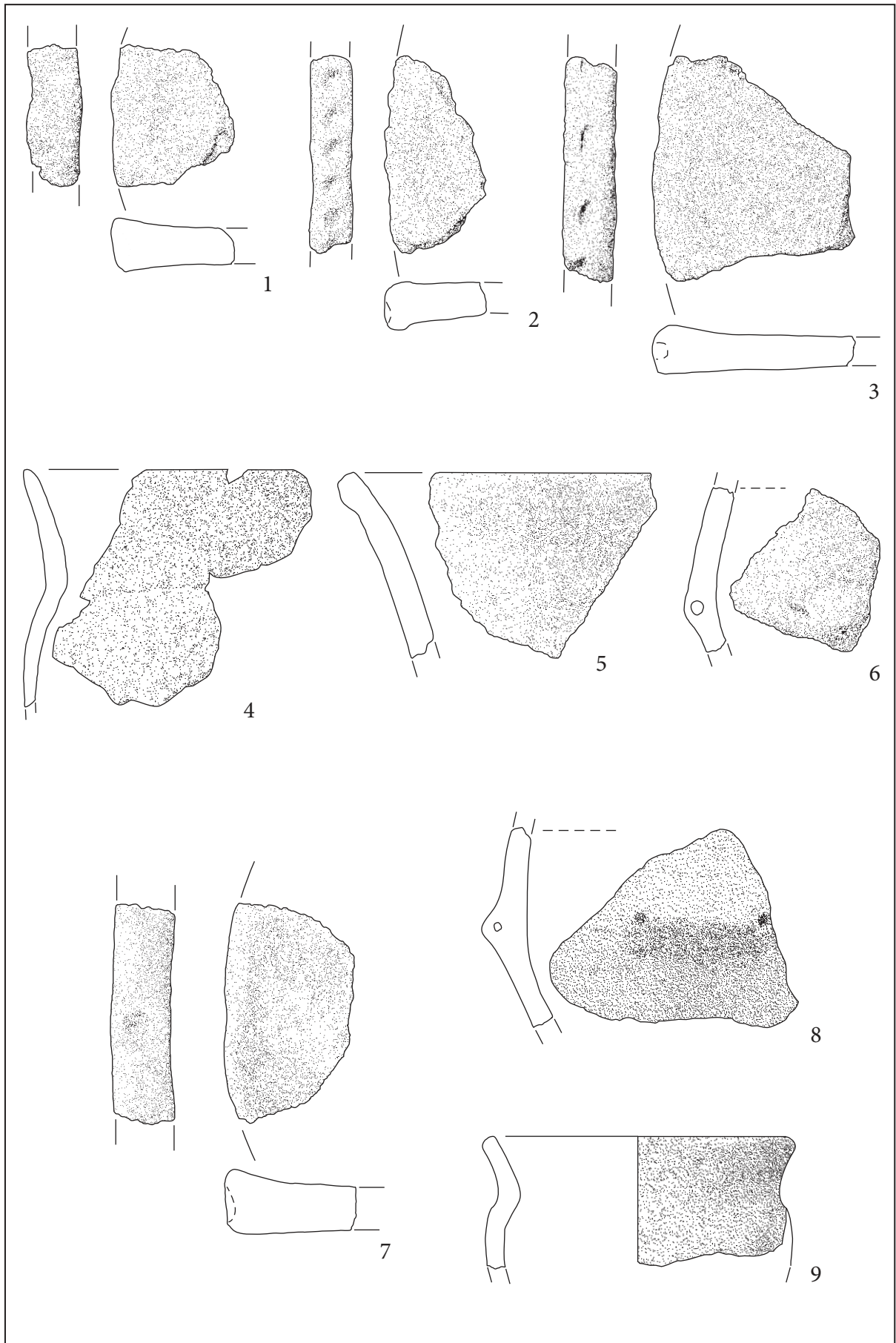
Mayen, Erdwerk: 1-6 Grabenabschnitt 11, 7-12 Grabenabschnitt 12. M. 1:2.



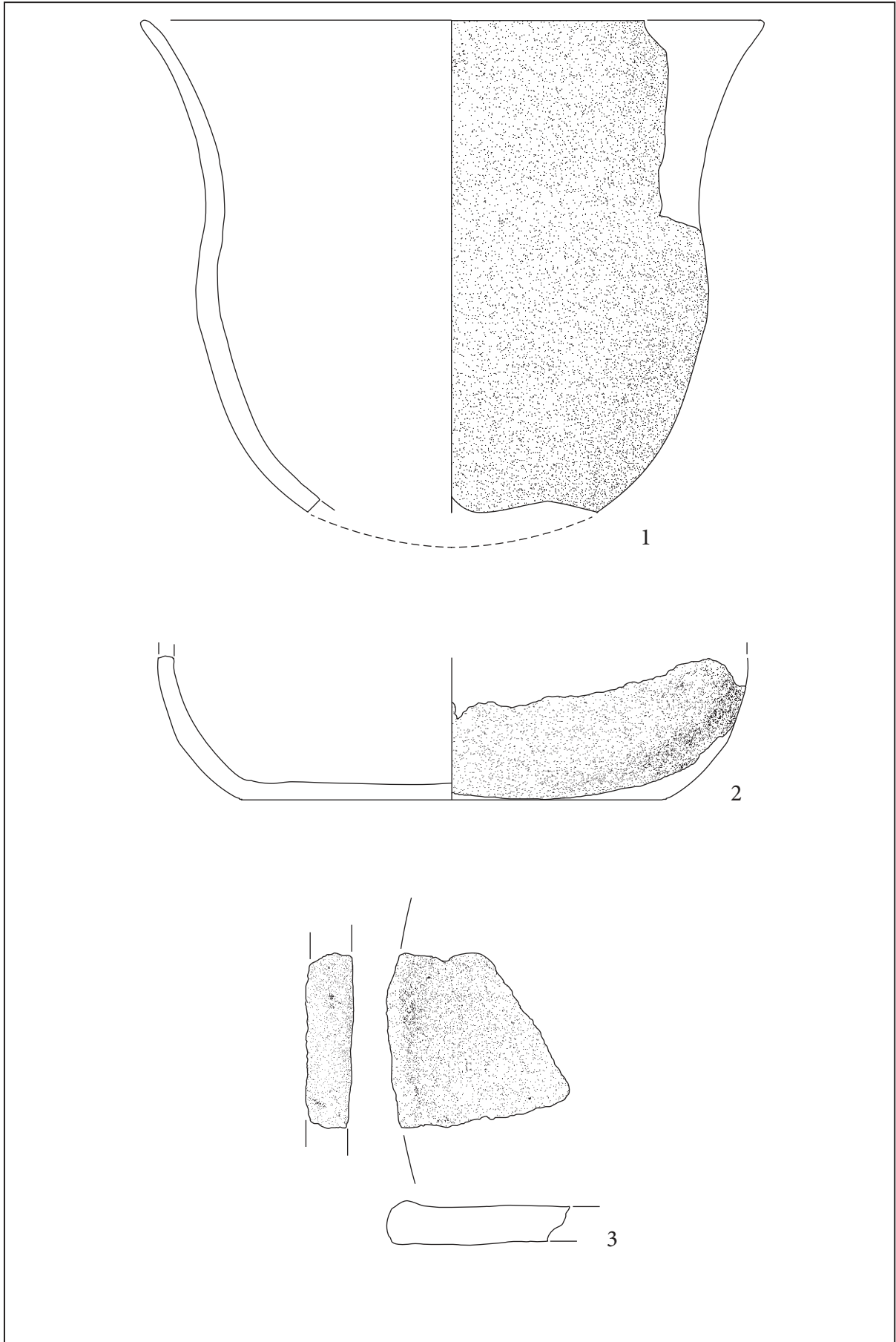
Mayen, Erdwerk: Grabenabschnitt 13. M. 1:2.



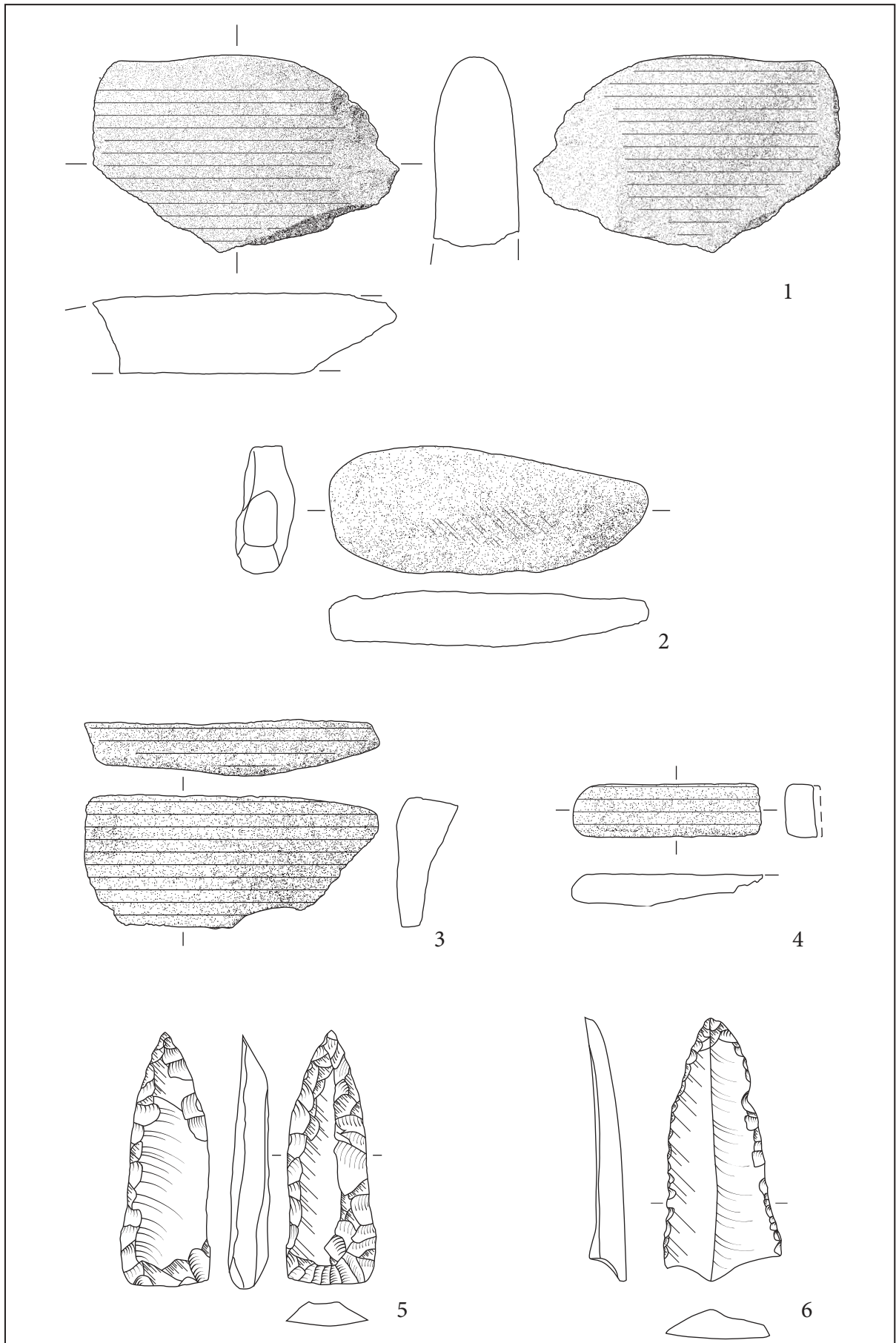
Mayen, Erdwerk: Grabenabschnitt 13. 1-3 M. 1:2, 4 M. 1:3.



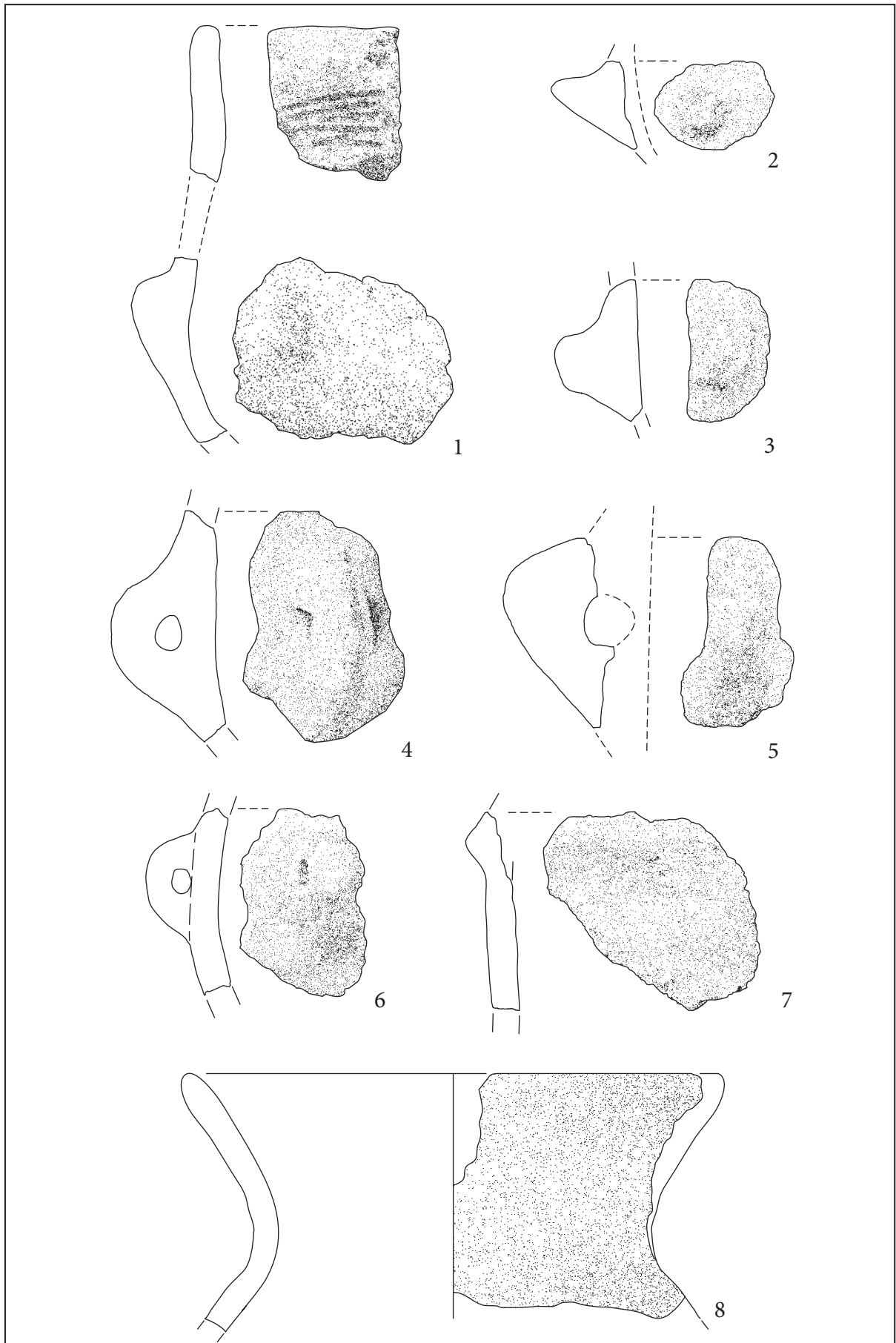
Mayen, Erdwerk: 1-3 Grabenabschnitt 13, 4-9 Palisade. M. 1:2.



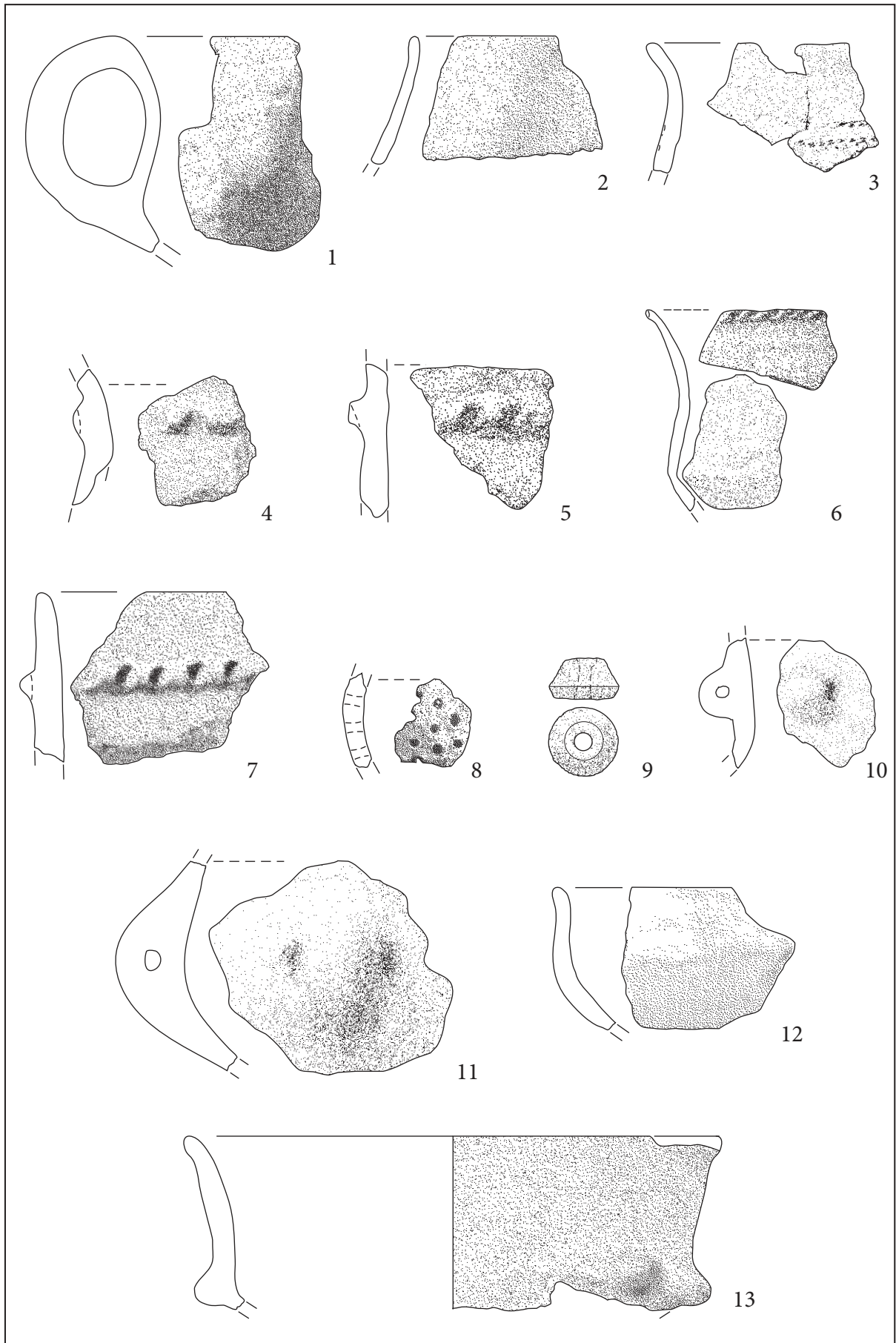
Mayen, Erdwerk: 1 Palisade, 2-3 ohne Befund. M. 1:2.



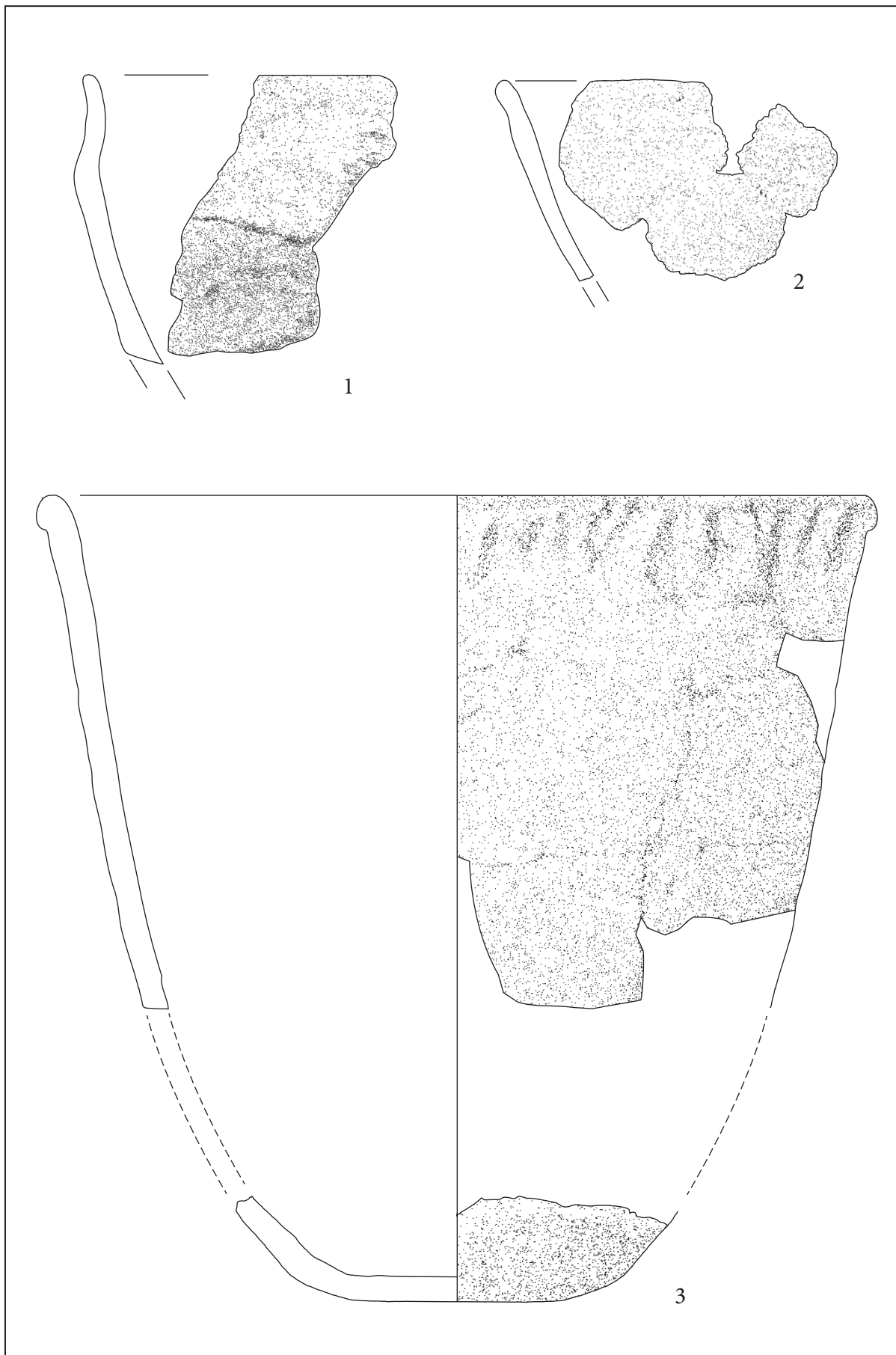
Mayen, Erdwerk: 1-3 Graben ohne genaue Zuordnung, 4-6 ohne Befund. 1 M. 1:1, 2-4 M. 1:2, 5-6 M. 1:1.




Mayen, Katzenberg (MAK). M. 1:2.



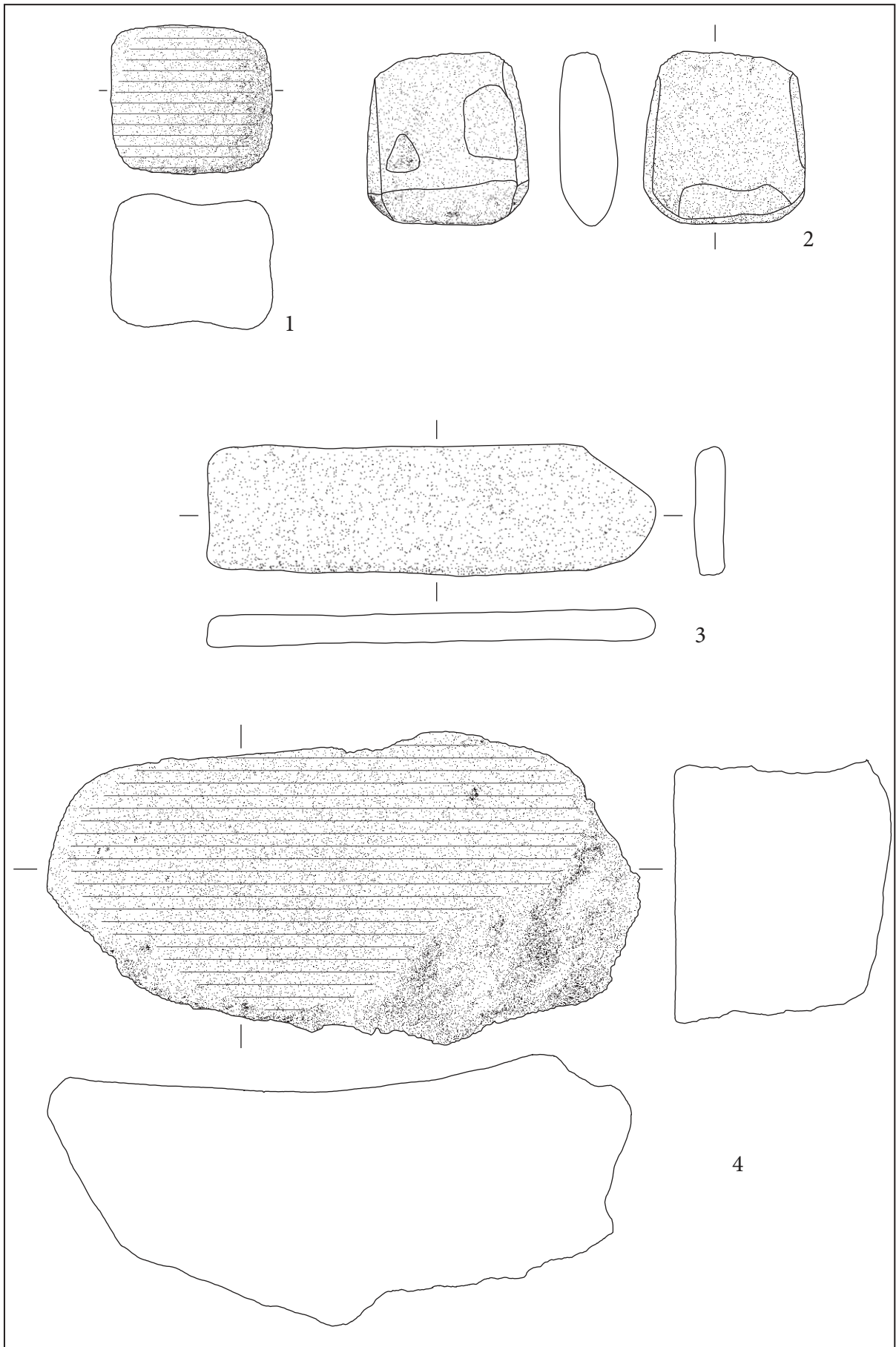
Mayen, Katzenberg (MAK). M. 1:2.



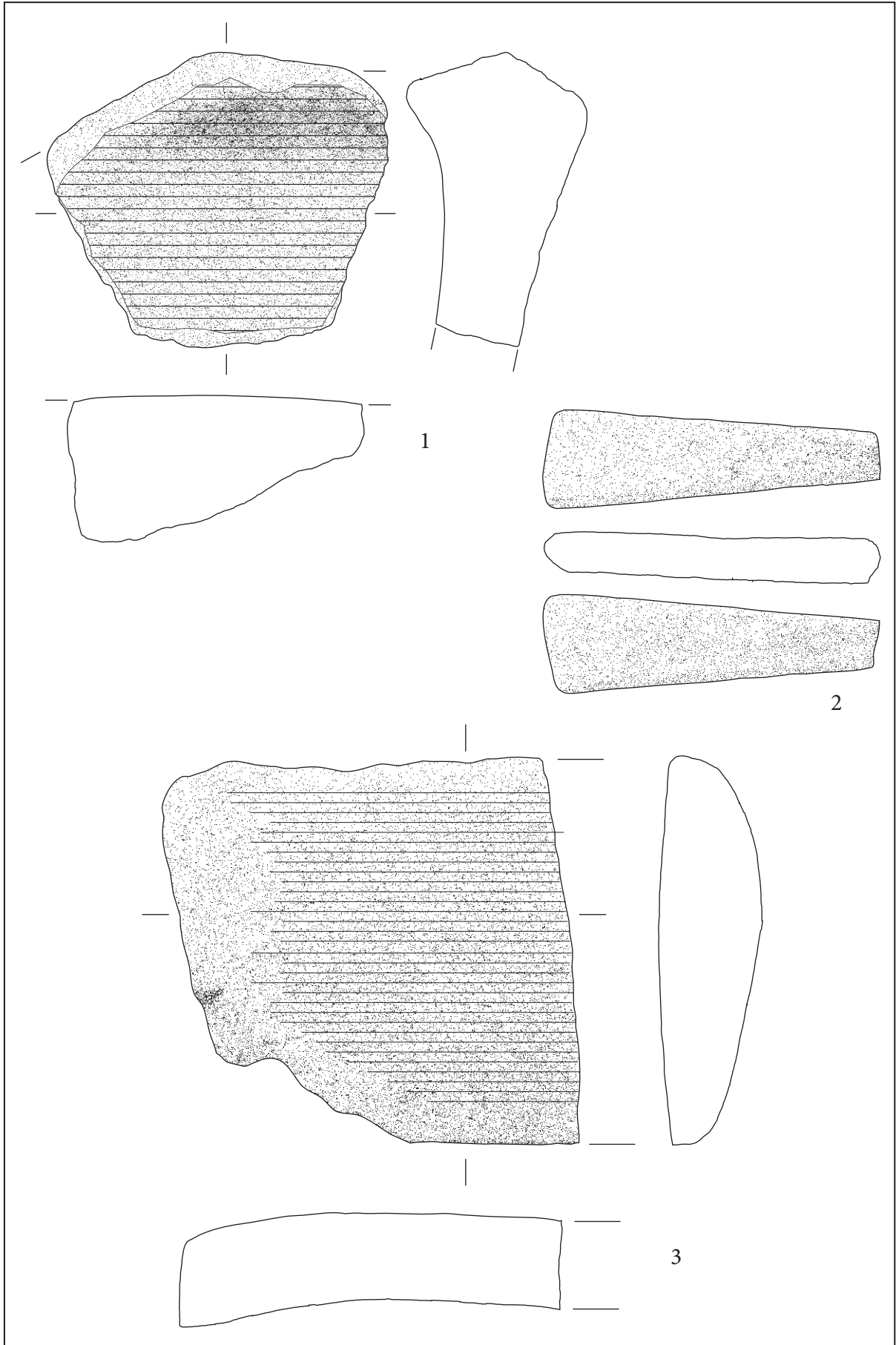
Mayen, Katzenberg (MAK). M. 1:2.



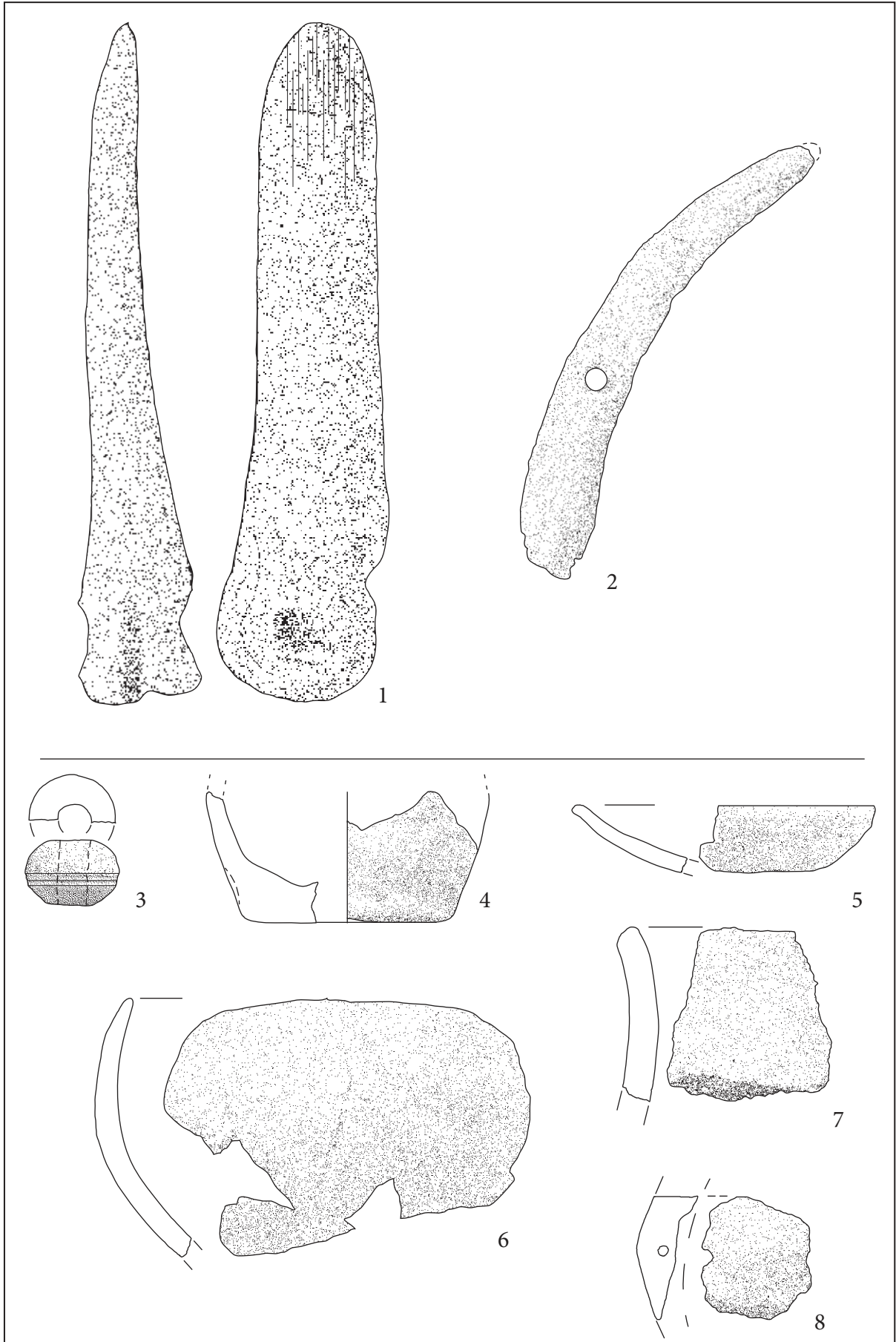
Mayen, Katzenberg (MAK). 1-4 M. 1:2, 5-8 M. 1:1.



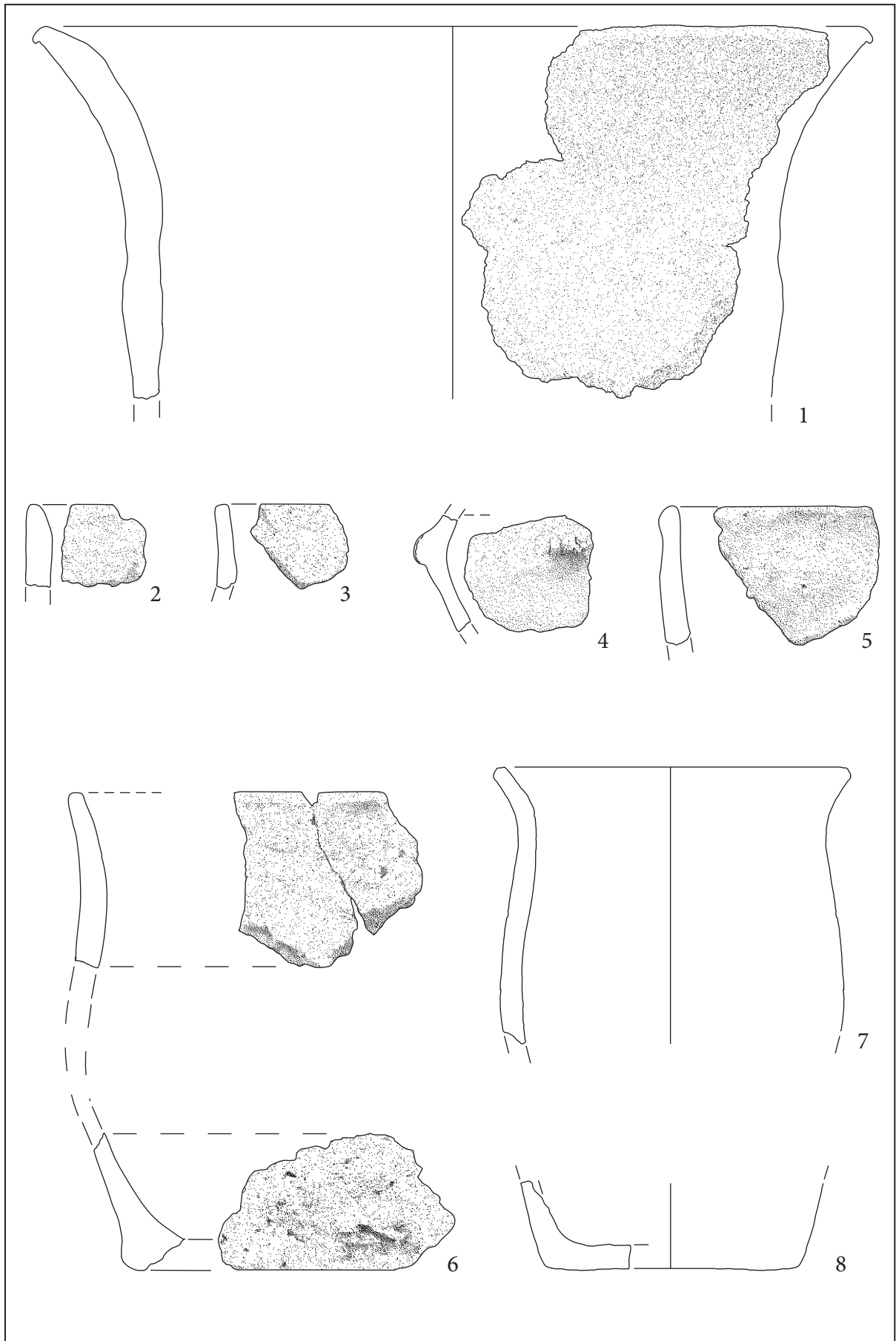
Mayen, Katzenberg (MAK). M. 1:2.




Mayen, Katzenberg (MAK). M. 1:2.



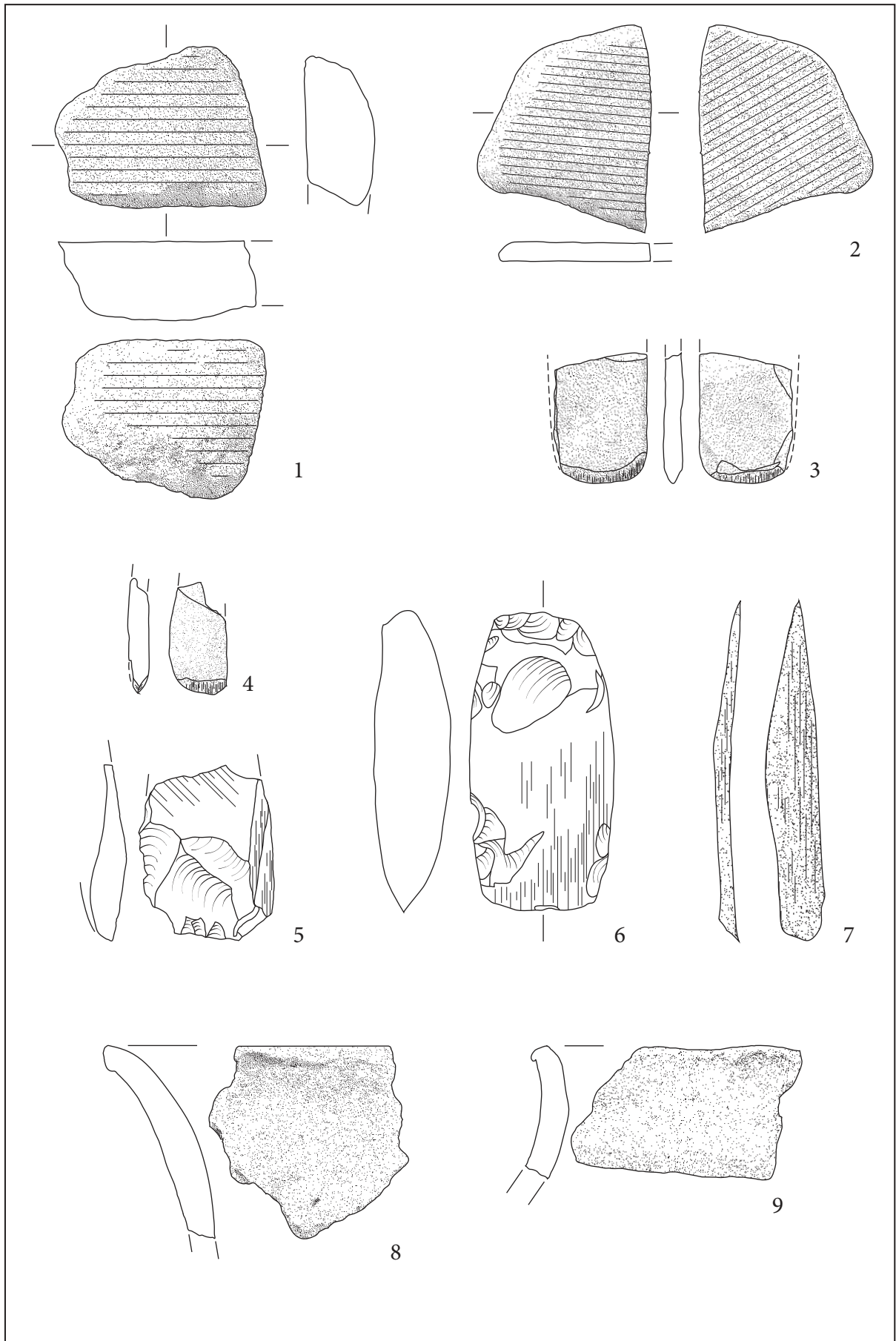
1-2 Mayen, Katzenberg (MAK), 3-8 Mayen, Flur „An der Sauperg“ (MAS): 3 Hütte 2, 4-8 Hütte 3. 1 M. 1:1, 2-8 M. 1:2.



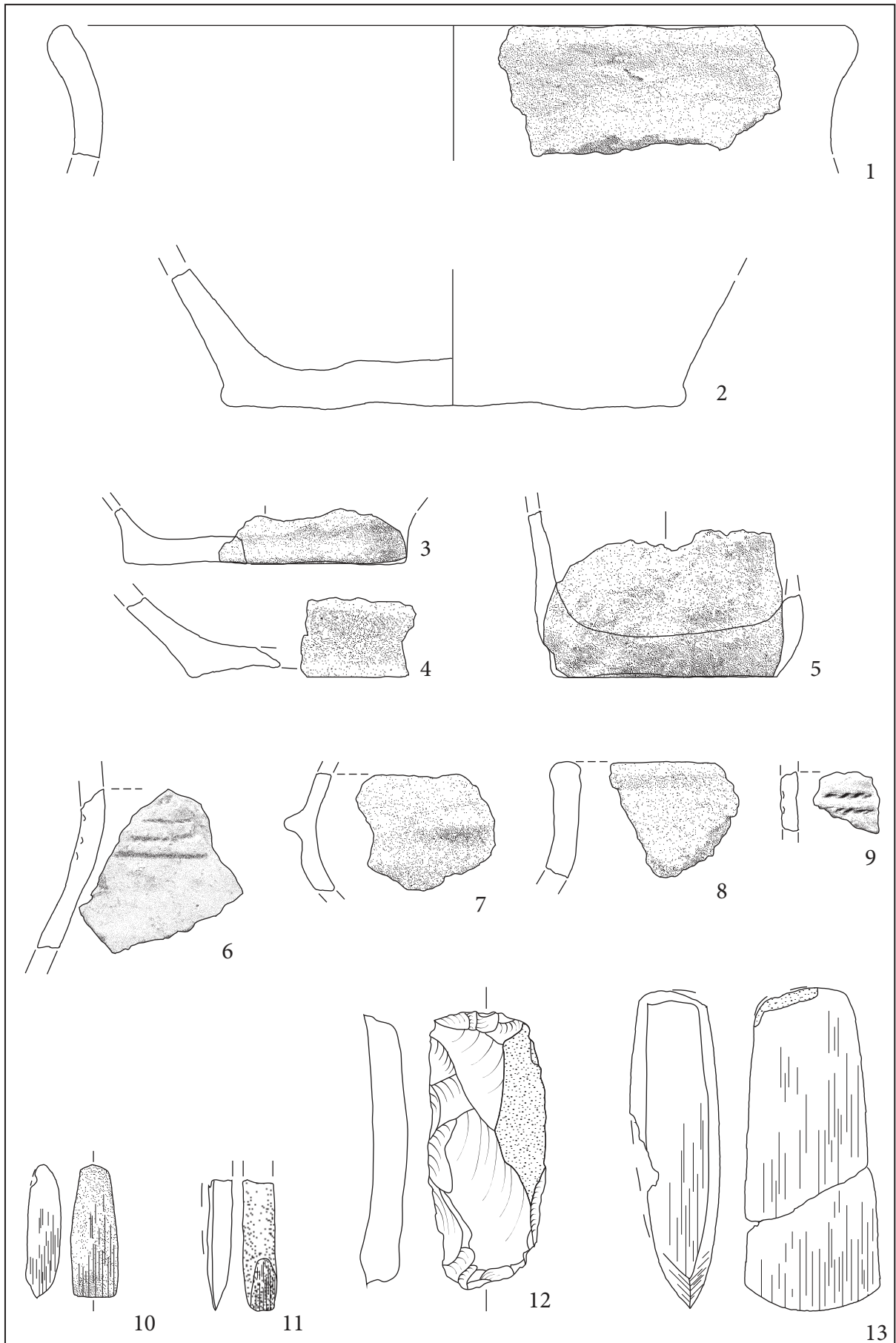
Mayen, Flur „An der Sauperg“ (MAS): 1 Hütte 3, 2–6 Hütte 4 über oberer schwarzer Schicht, 7–8 Hütte 4 obere schwarze Schicht. M. 1:2.



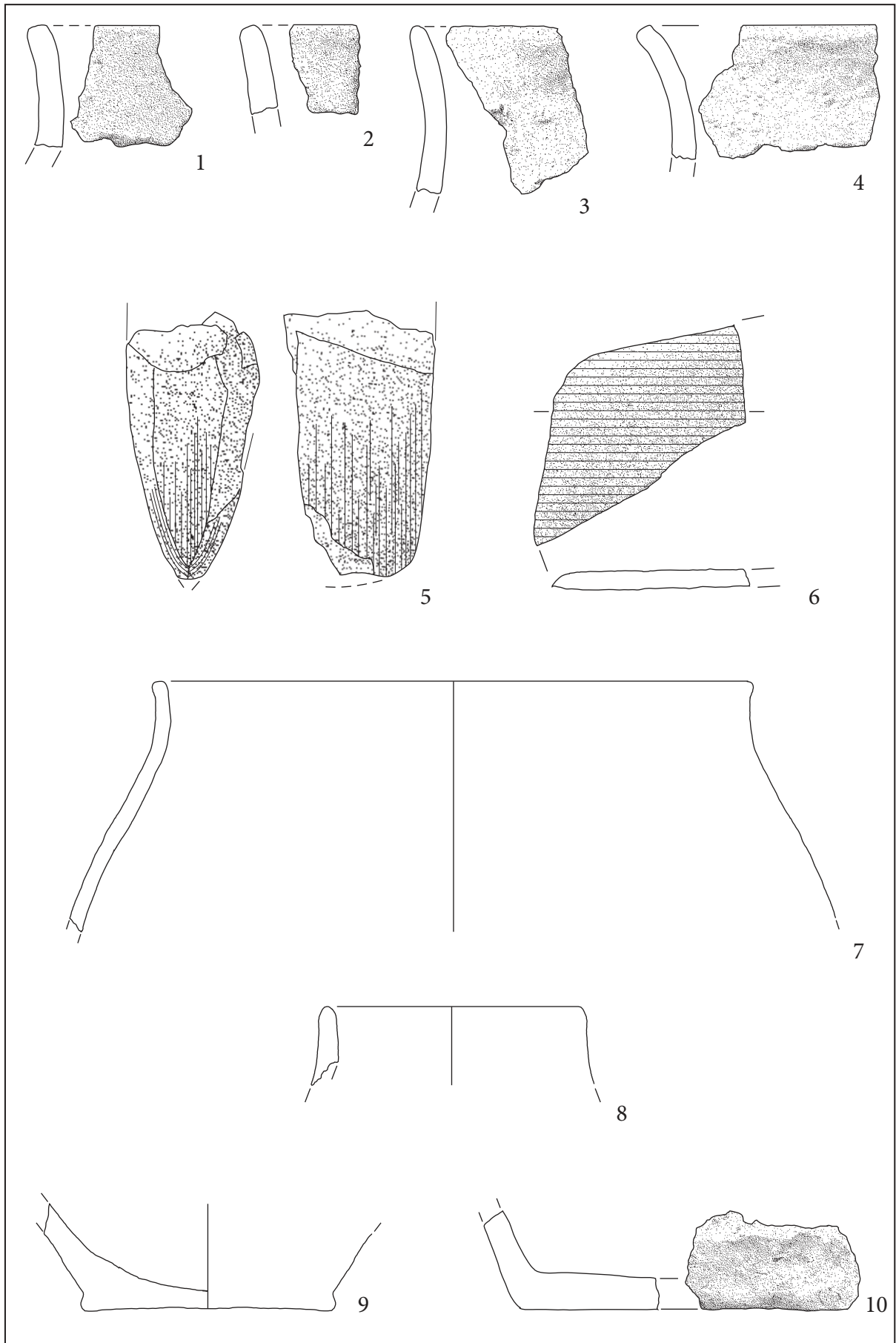
Mayen, Flur „An der Sauperg“ (MAS): Hütte 4 obere schwarze Schicht. 1-15.18-19 M. 1:2, 16-17 M. 1:3.



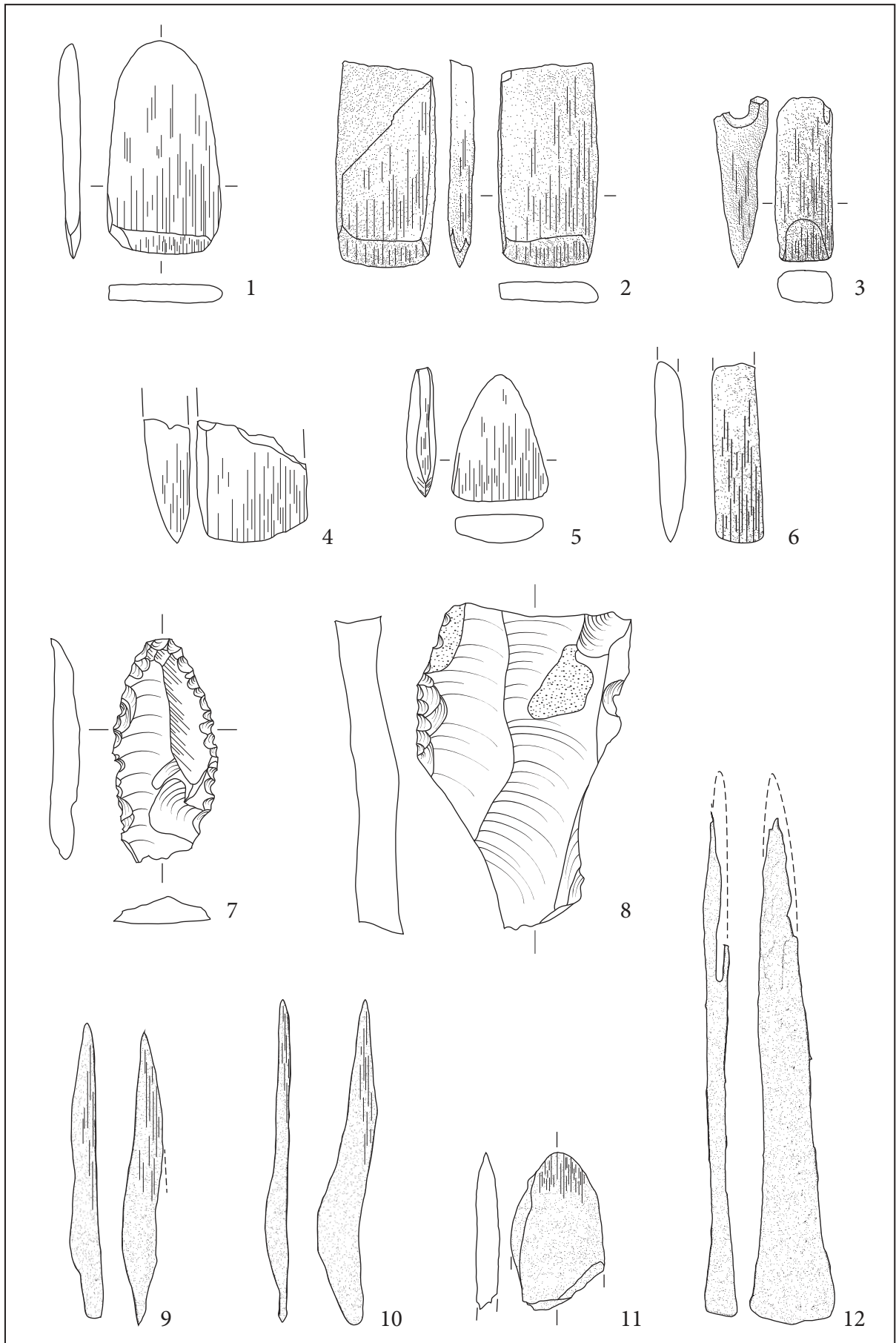
Mayen, Flur „An der Sauperg“ (MAS): 1-7 Hütte 4 obere schwarze Schicht, 8-9 Hütte 4 untere schwarze Schicht. 1-4.8-9 M. 1:2, 5-7 M. 1:1.




Mayen, Flur „An der Sauperg“ (MAS): 1–9 Hütte 4 untere schwarze Schicht, 10–13 Hütte 4 schwarze Schicht. 1–10.13 M. 1:2, 11–12 M. 1:1.



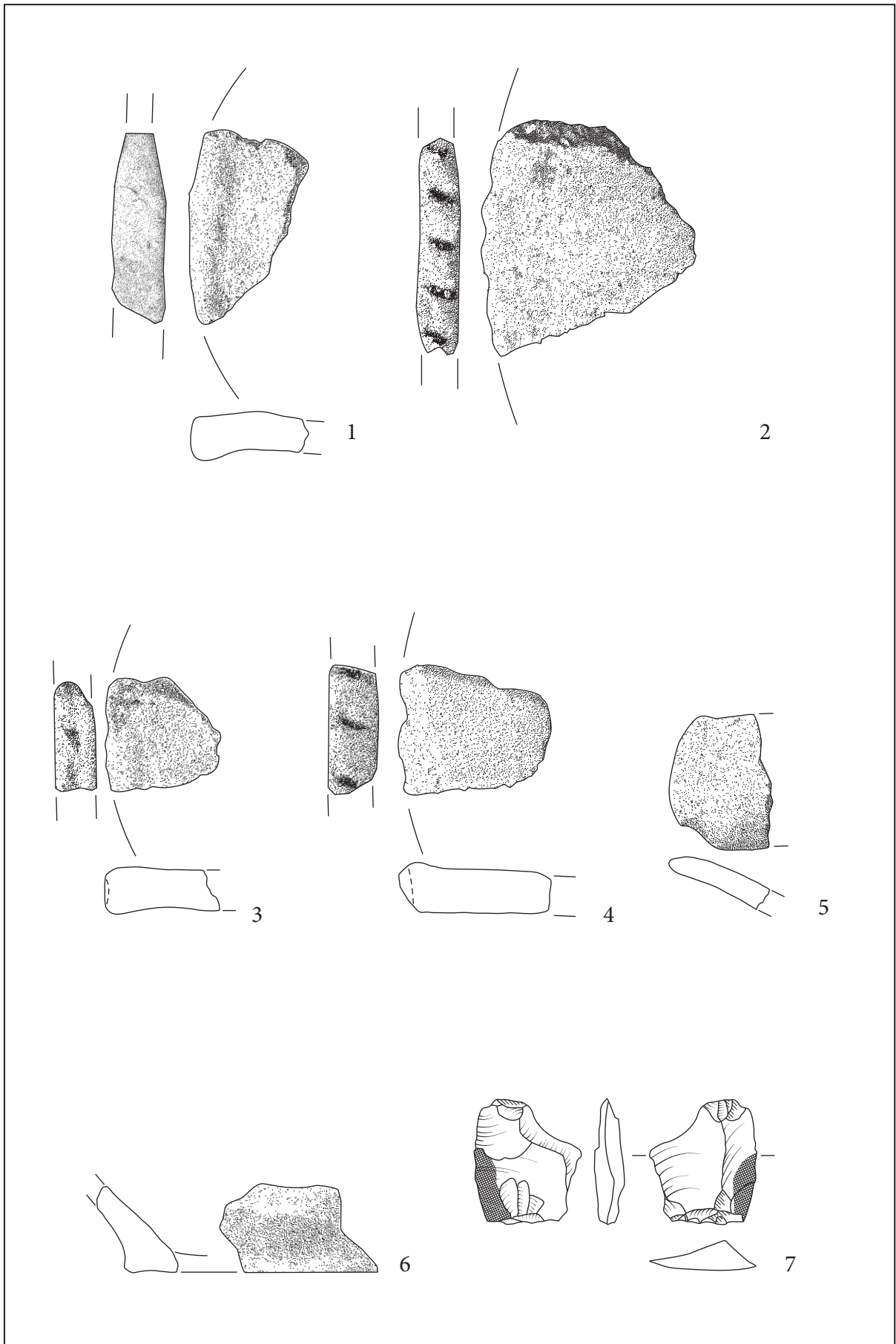
Mayen, Flur „An der Sauperg“ (MAS): 1–5 Hütte 5 schwarze Schicht, 6–10 ohne Befund.  
 1–4.6.8–10 M. 1:2, 5 M. 1:3, 7 M. 1:4.



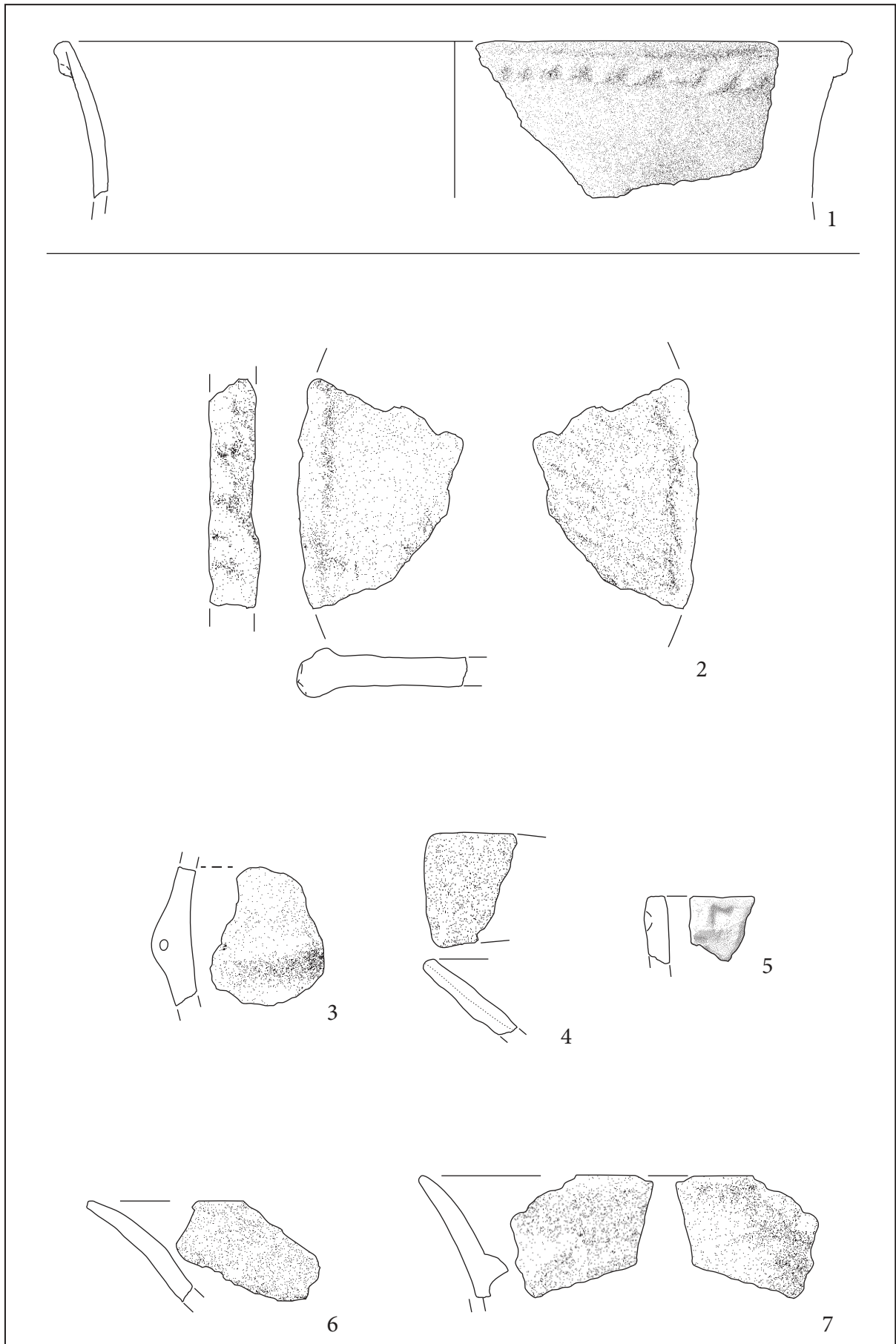
Mayen, Flur „An der Sauperg“ (MAS): ohne Befund. 1-3.5-6 M. 1:2, 4.7-12 M. 1:1.



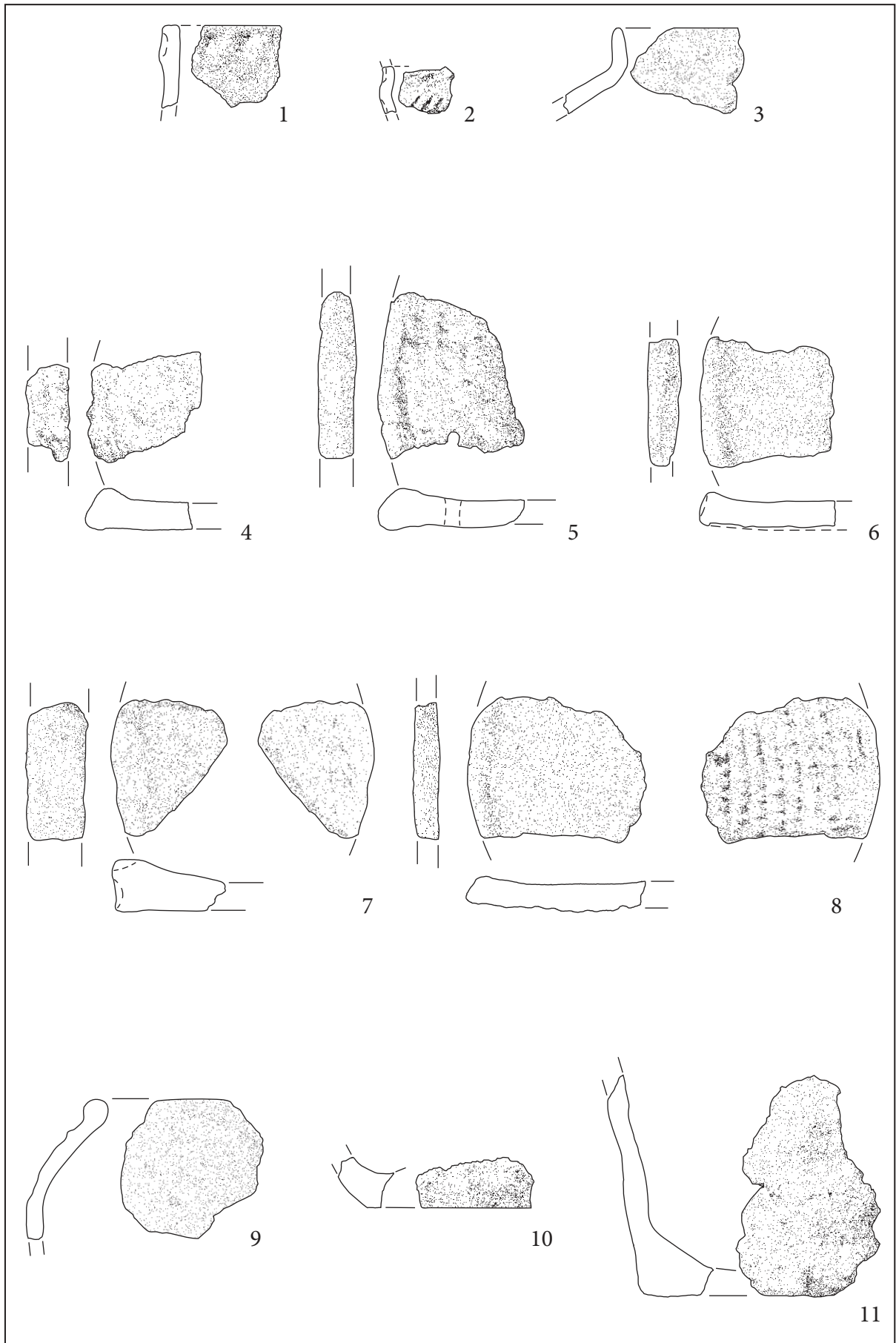
Mayen, Flur „An der Sauperg“ (MAS): ohne Befund. M. 1:1.



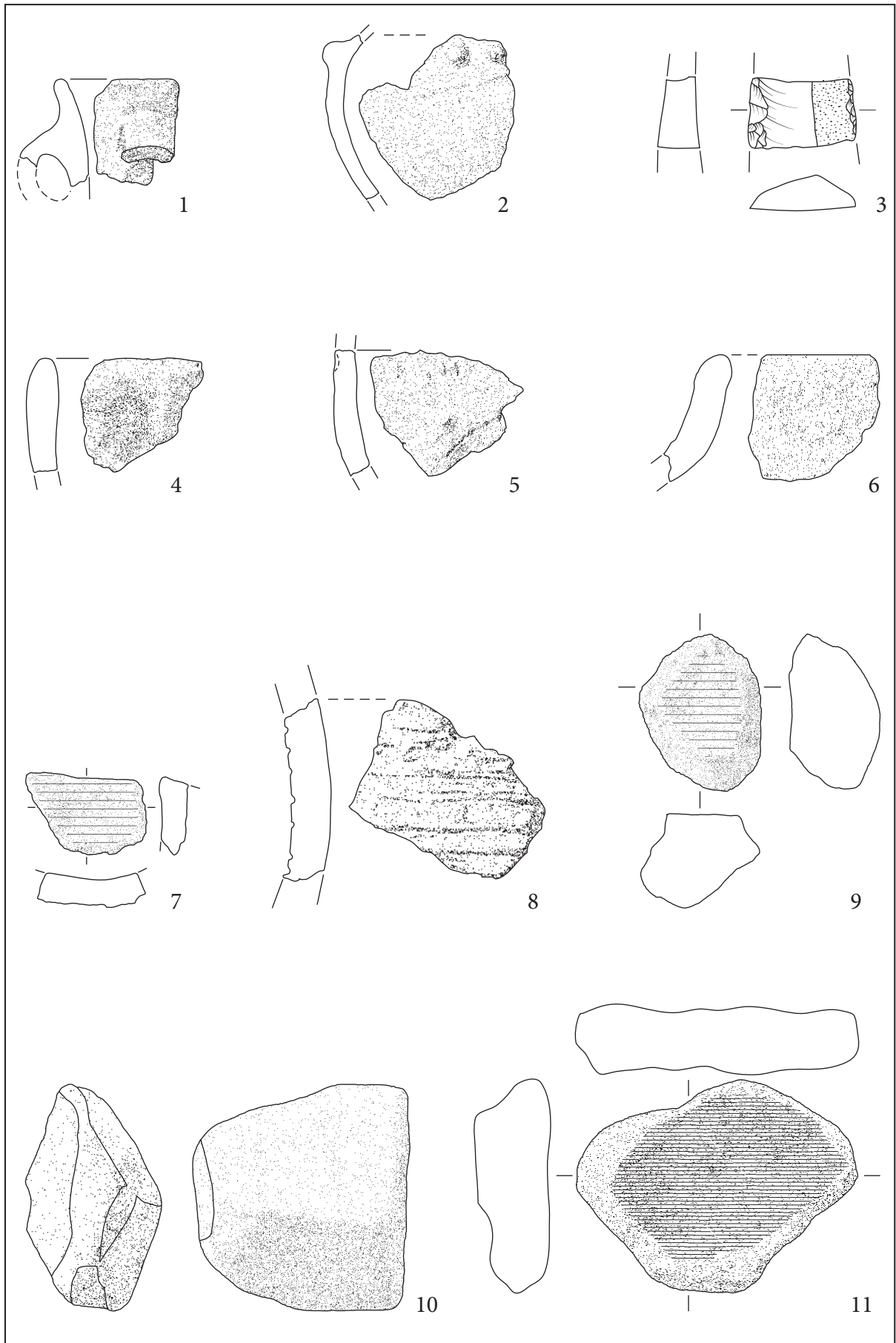
Mayen-Hausen, Obere Grabenstr.16 (MAH). 1-6 M. 1:2, 7 M. 1:1.



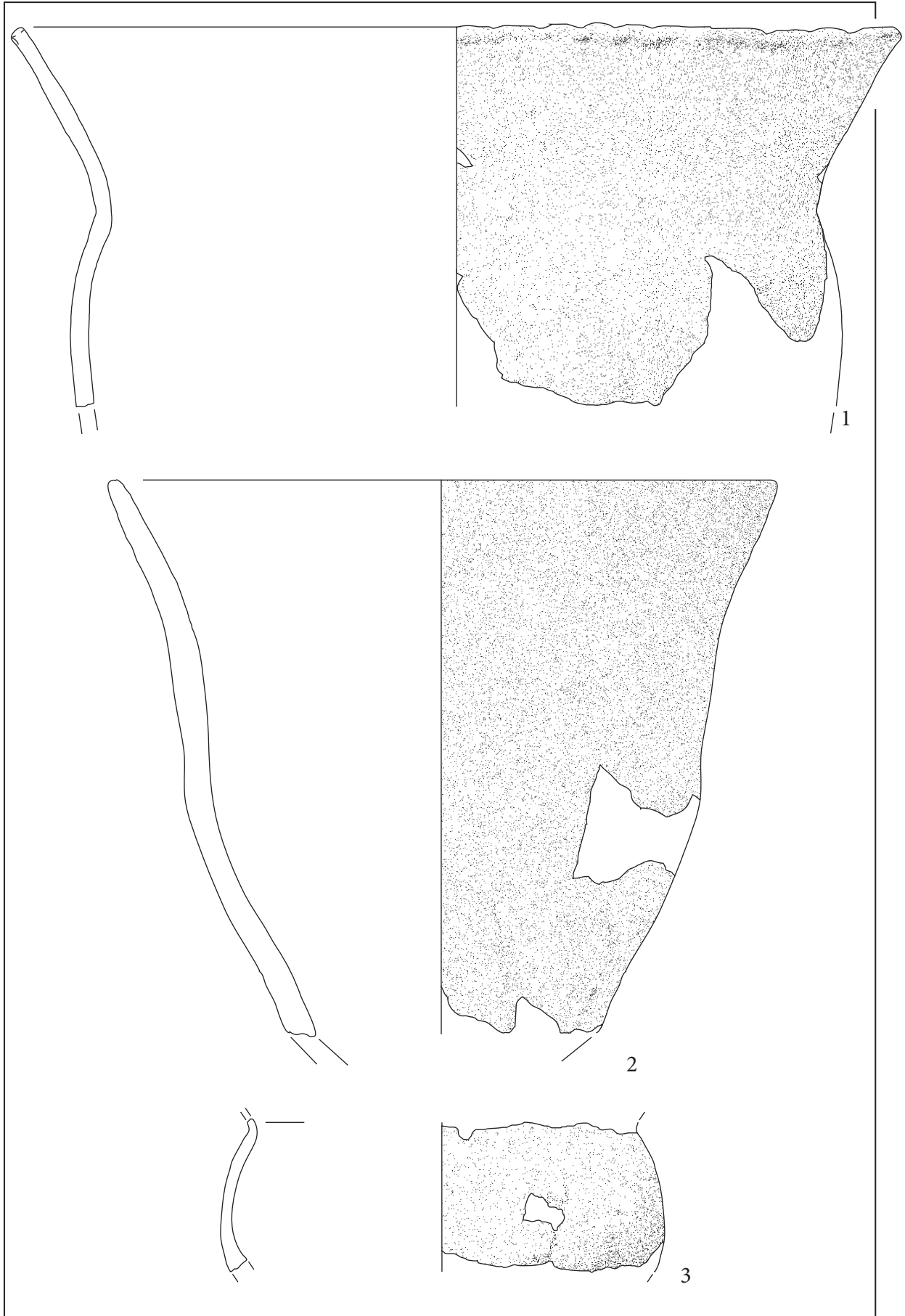
1 Mülheim-Kärlich - Einzelfund (MKL), 2-7 Mülheim-Kärlich, Bimsgrube Rum (MKR). 1 M. 1:3, 2-7 M. 1:2.



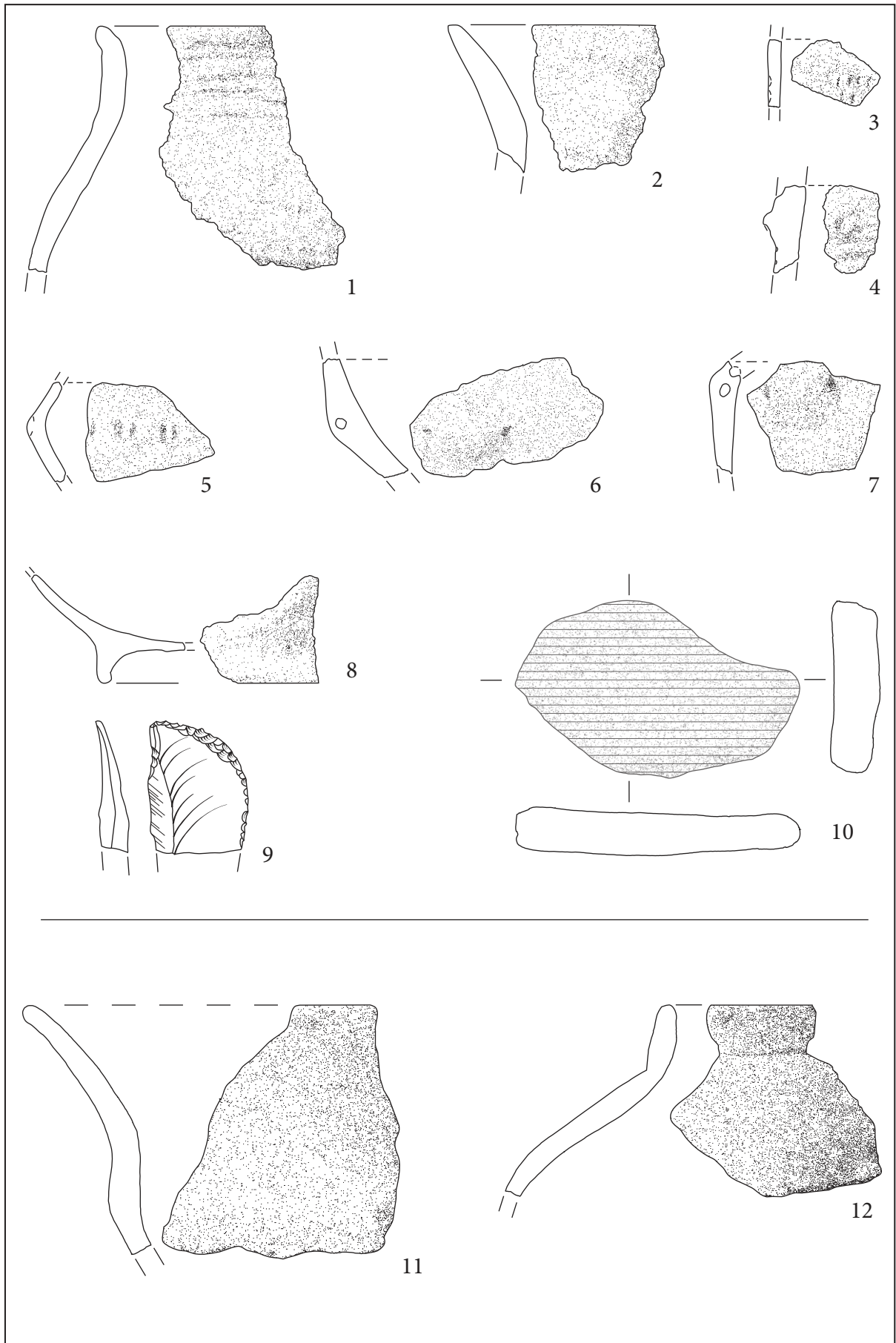
Mülheim-Kärlich, Bimsgrube Rum (MKR). M. 1:2.



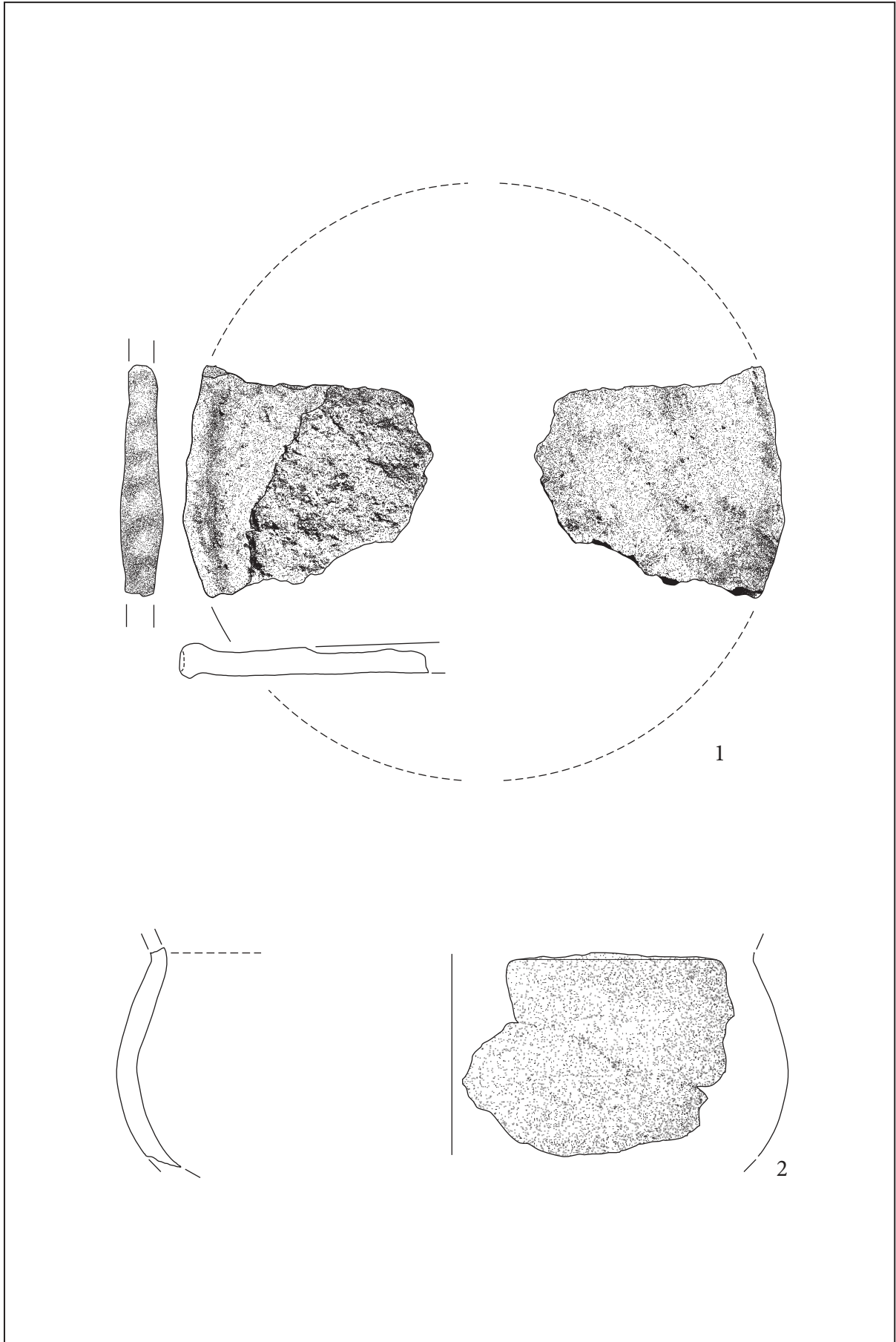
Mülheim-Kärlich, Bimsgrube Rum (MKR). 1-8 M. 1:2, 9-11 M. 1:3.



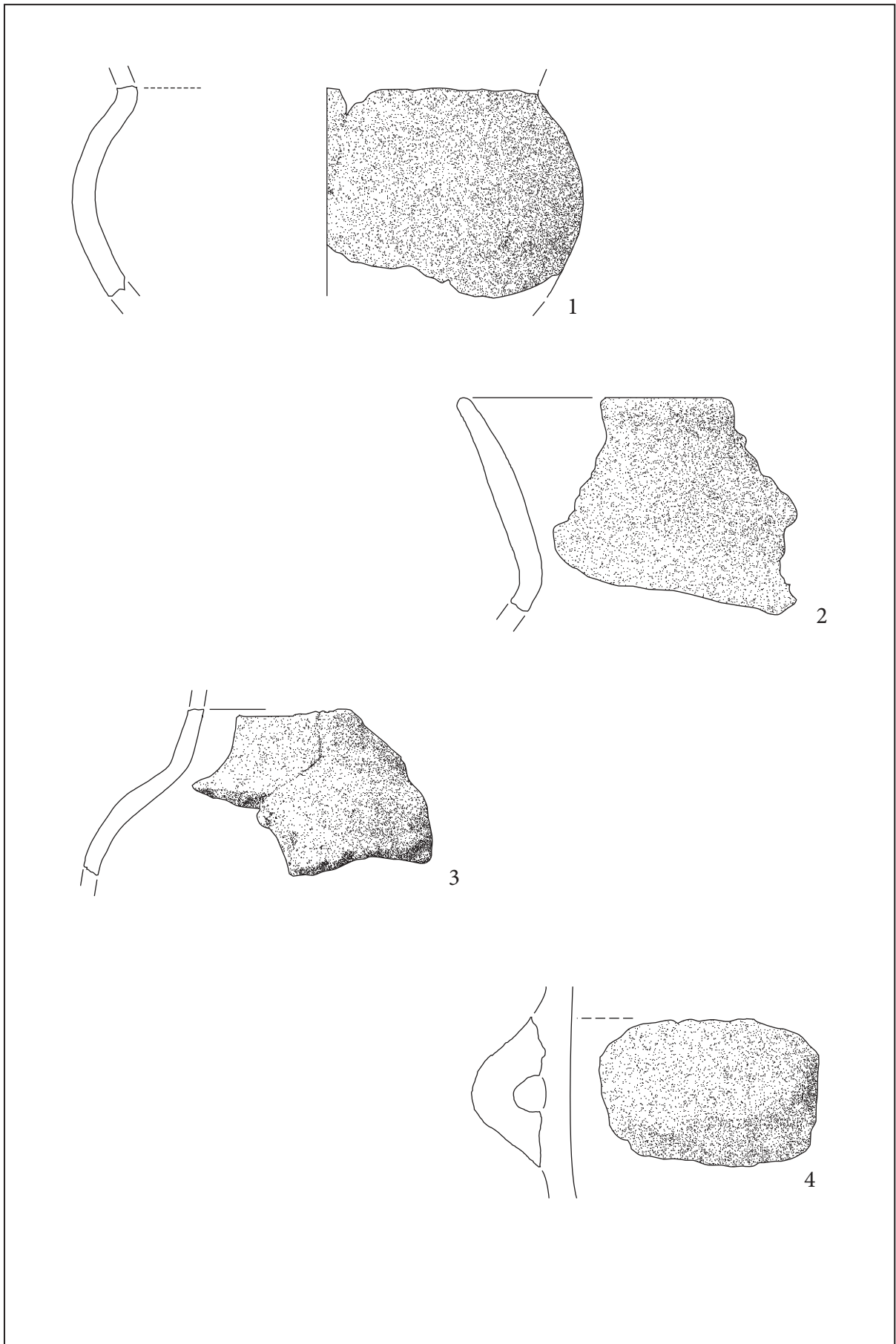
Mülheim-Kärlich, Bimsgrube Rum (MKR). 1 M. 1:3, 2-3 M. 1:2.



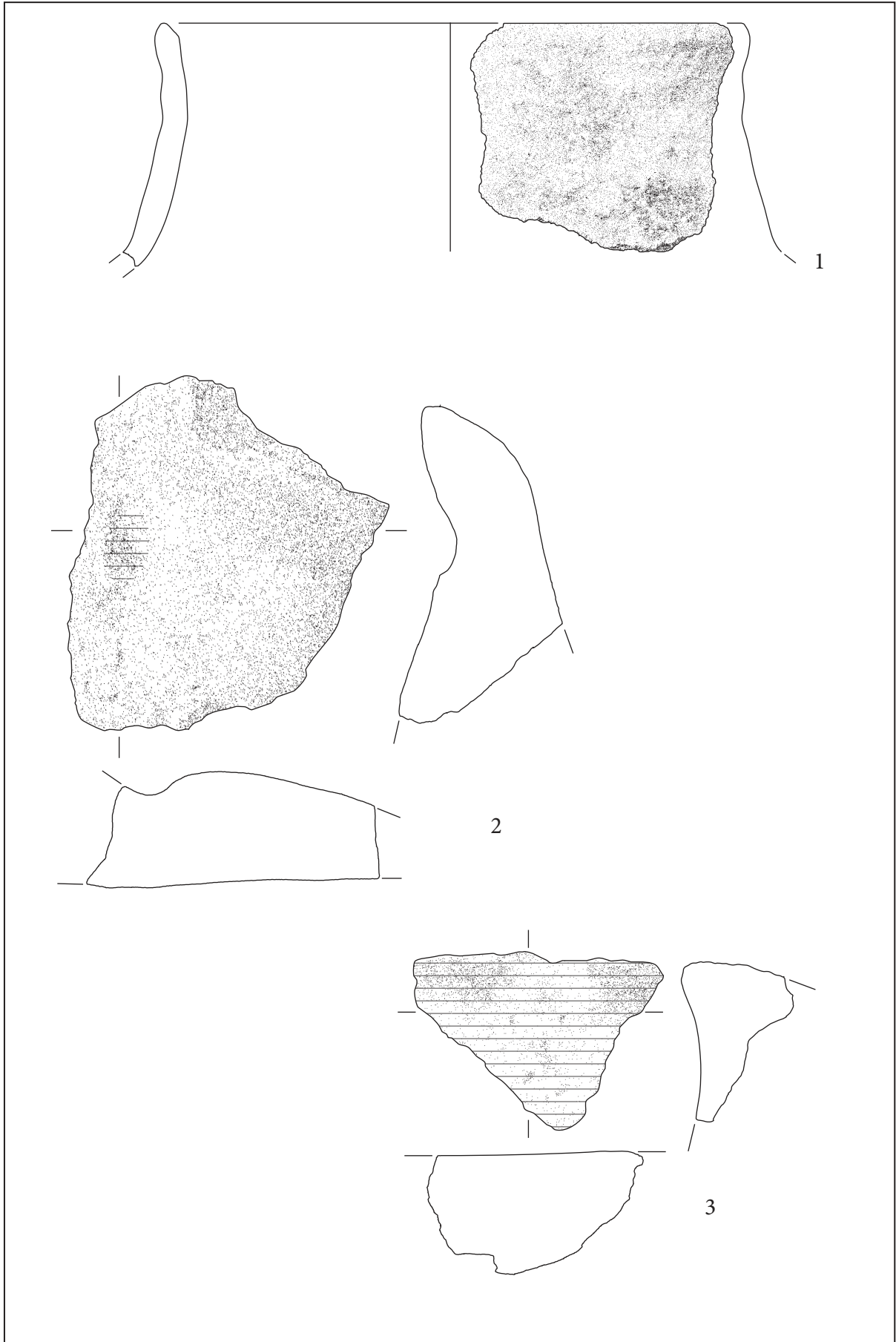
1-10 Mülheim-Kärlich, Bimsgrube Rum (MKR), 11-12 Neuwied-Irlich, Flur „Am Meergras“ (NWI). 1-10.12 M. 1:2, 11 M. 1:3.



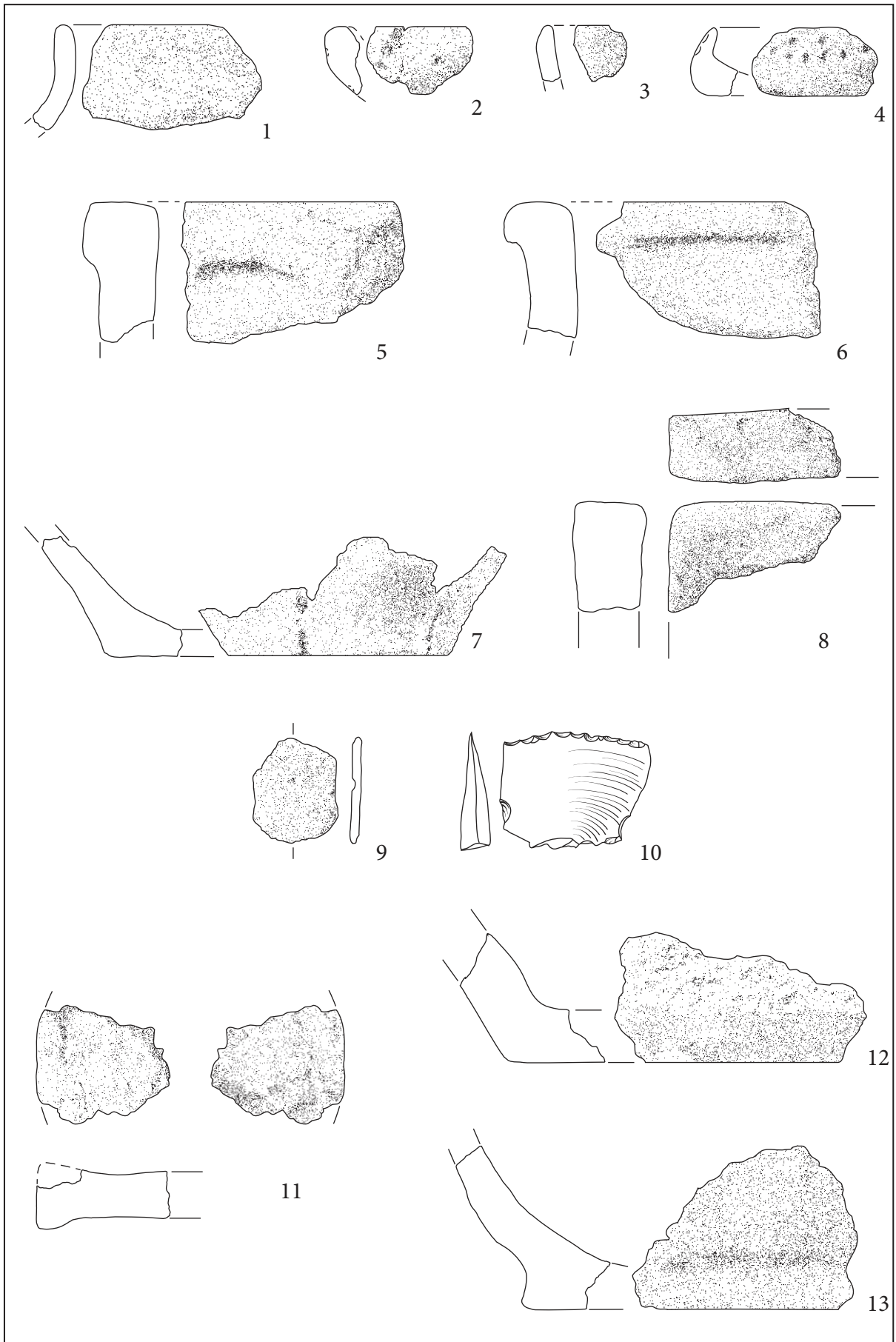
Neuwied-Irlich, Flur „Am Meergras“ (NWI). 1 M. 1:3, 2 M. 1:2.



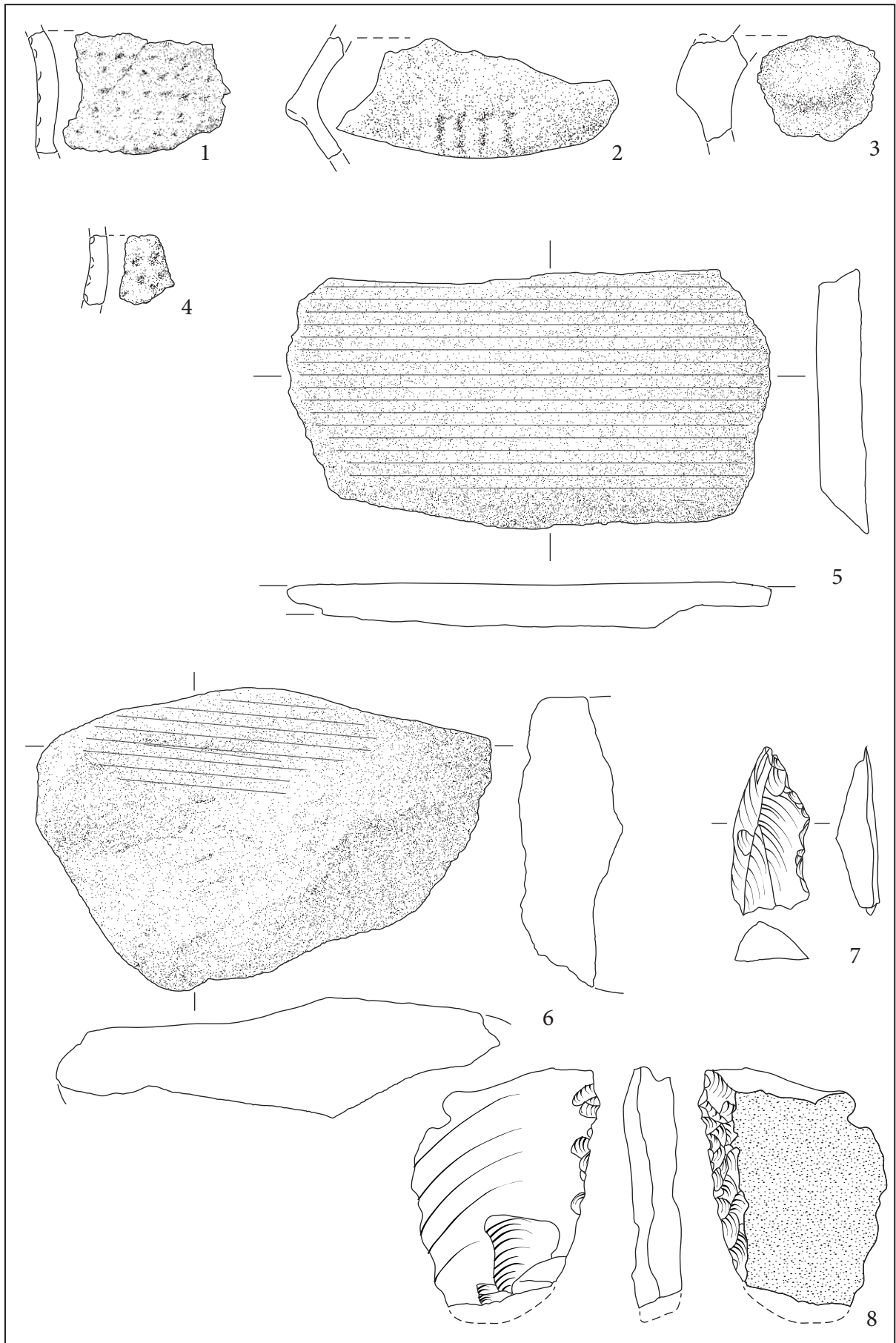
Neuwied-Irlich, Flur „Am Meergras“ (NWI). M 1:2.



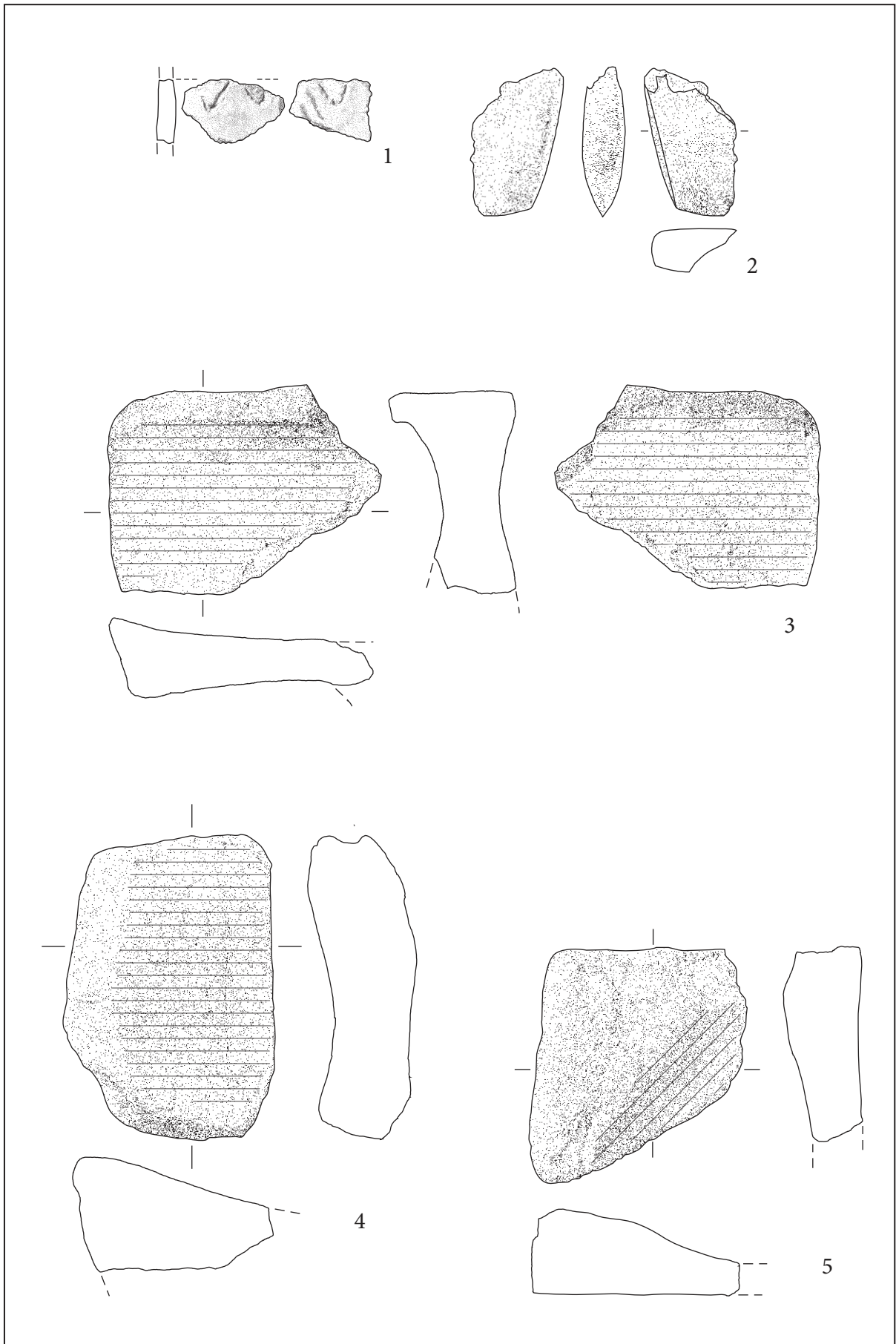
Ochtendung, Fressenfeld (OFN): Hütte 16. 1 M. 1:3, 2-3 M. 1:2.



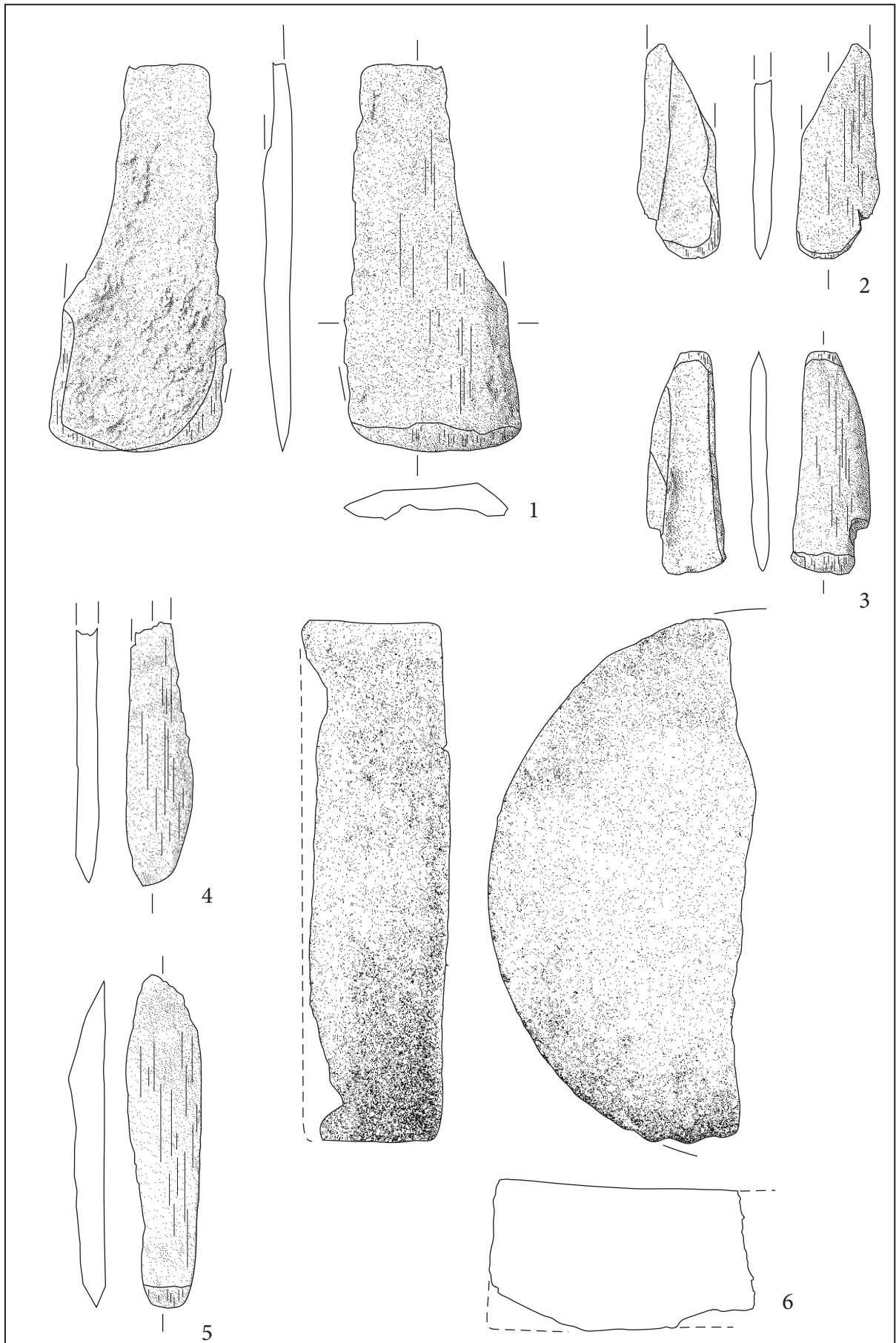
Ochtendung, Fressenfeld (OFN): 1-10 Hütte 17, 11-13 Hütte 18. 1-9.11-13 M. 1:2, 10 M. 1:1.



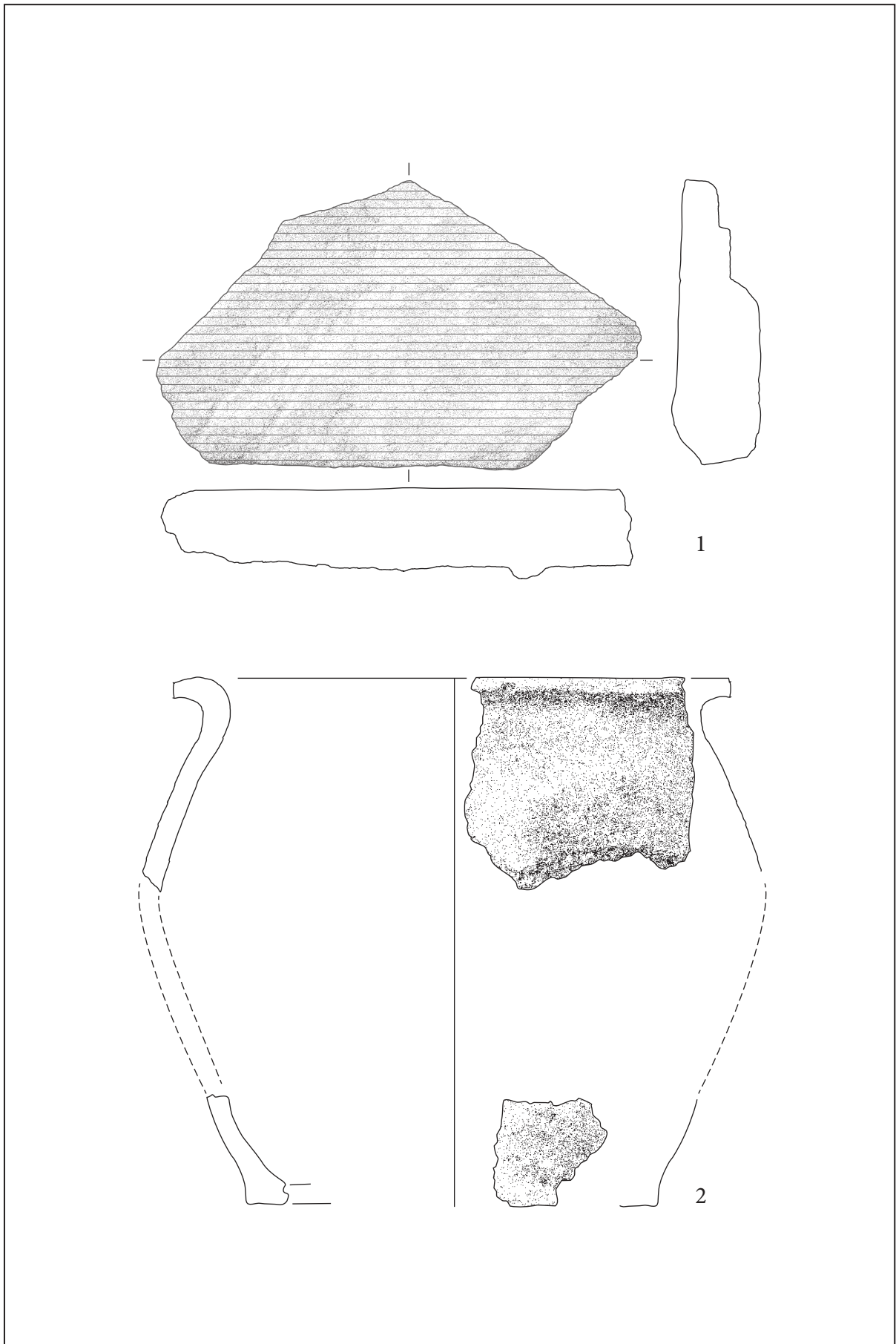
Ochtendung, Fressenfeld (OFN): Hütte 18. 1-6 M. 1:2, 7-8 M. 1:1.



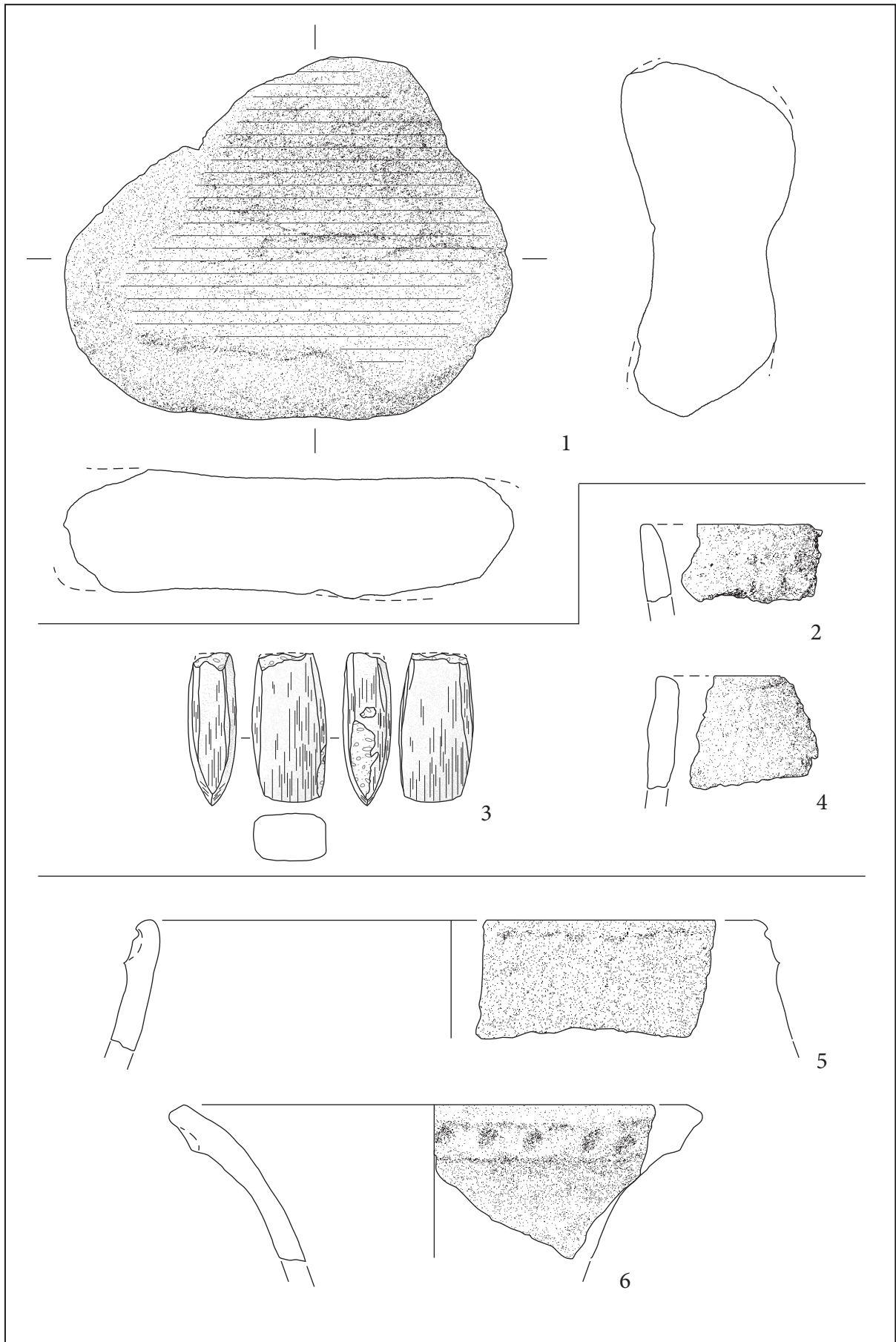
Ochtendung, Fressenfeld (OFN): Stelle 3. M. 1:2.



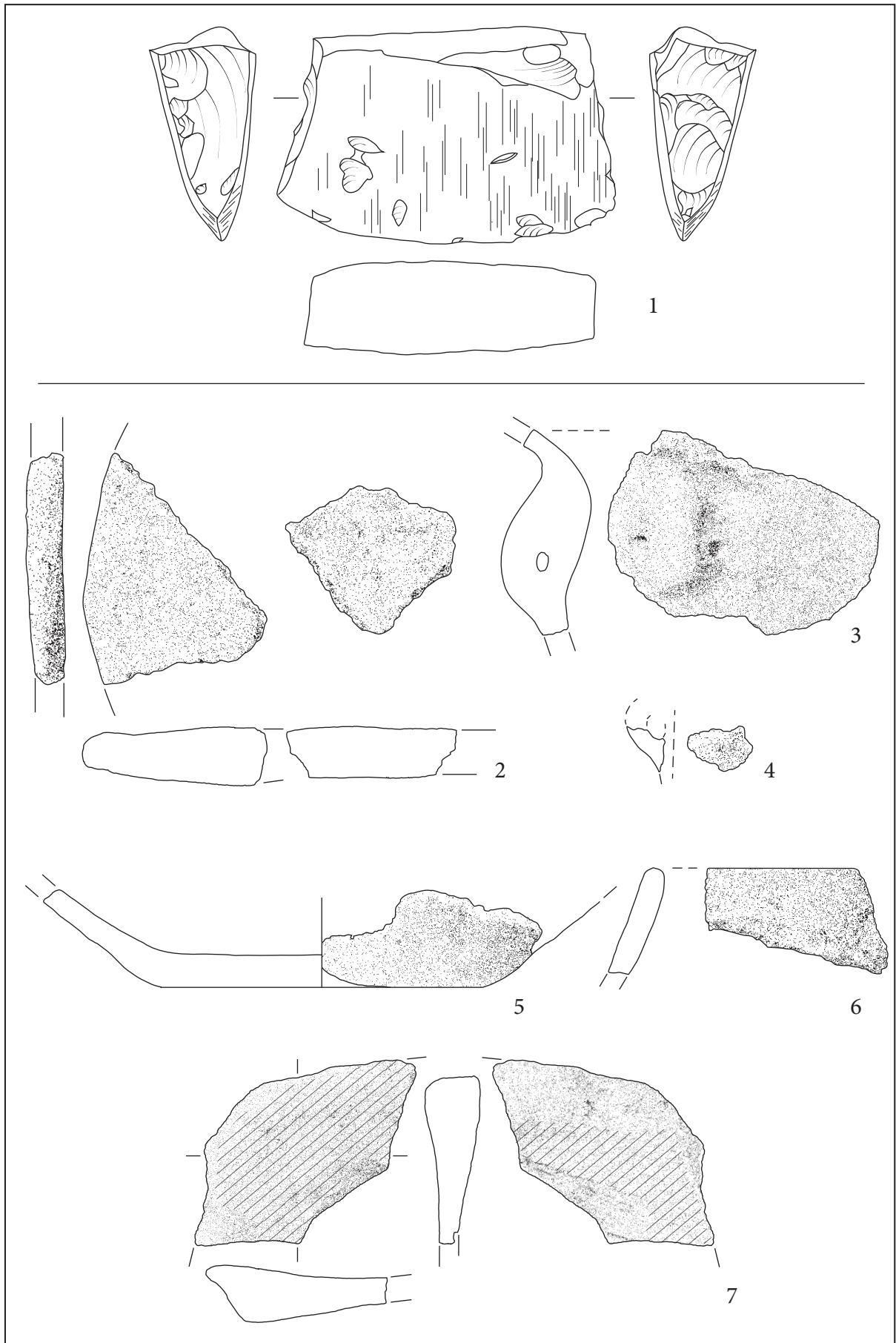
Ochtendung, Fressenfeld (OFN): 1-5 Stelle 3, 6 Stelle 5. 1-5 M. 1:1, 6 M. 1:2.



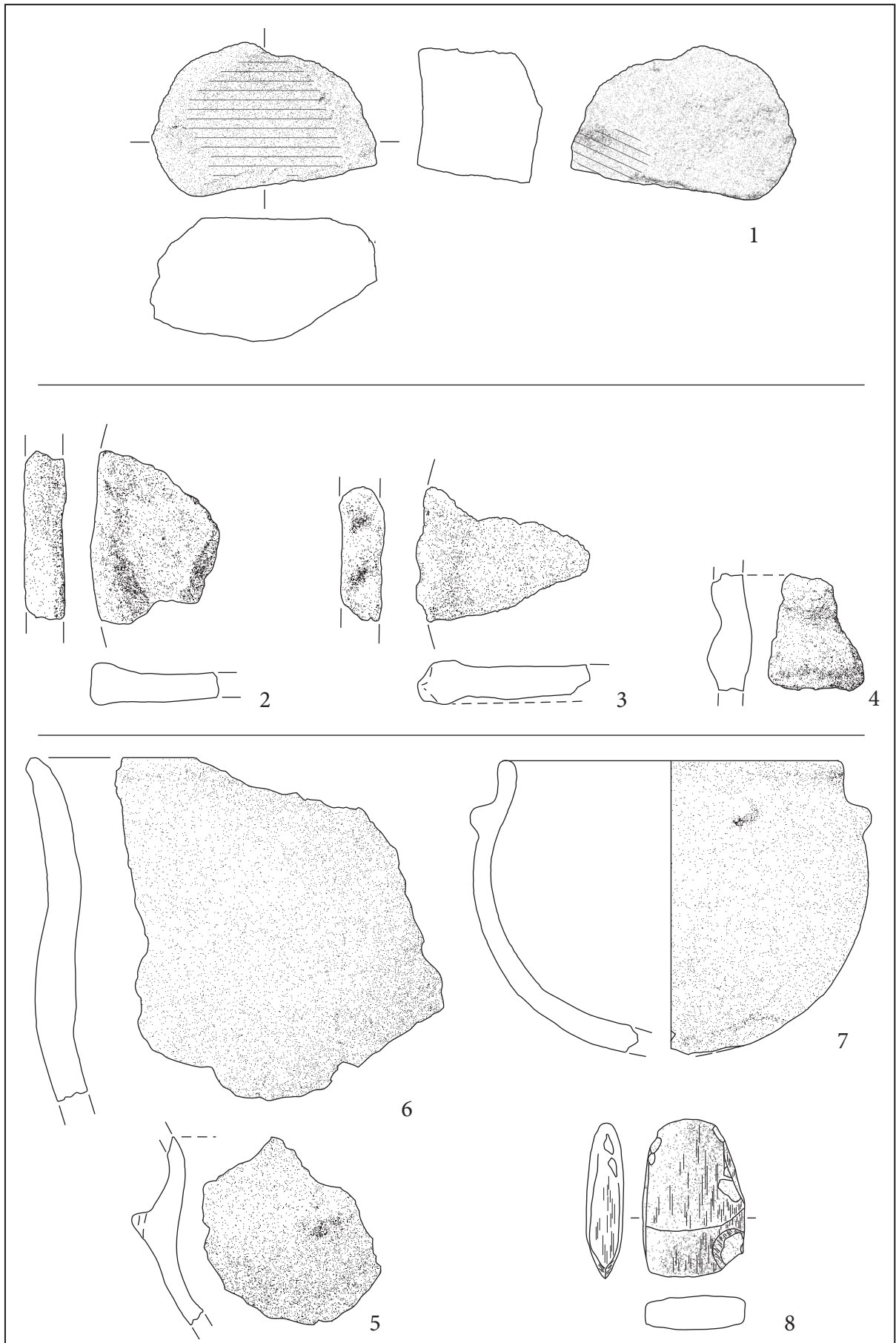
Ochtendung, Fressenfeld (OFN): 1 Stelle 5, 2 Stelle 6. 1 M. 1:3, 2 M. 1:2.



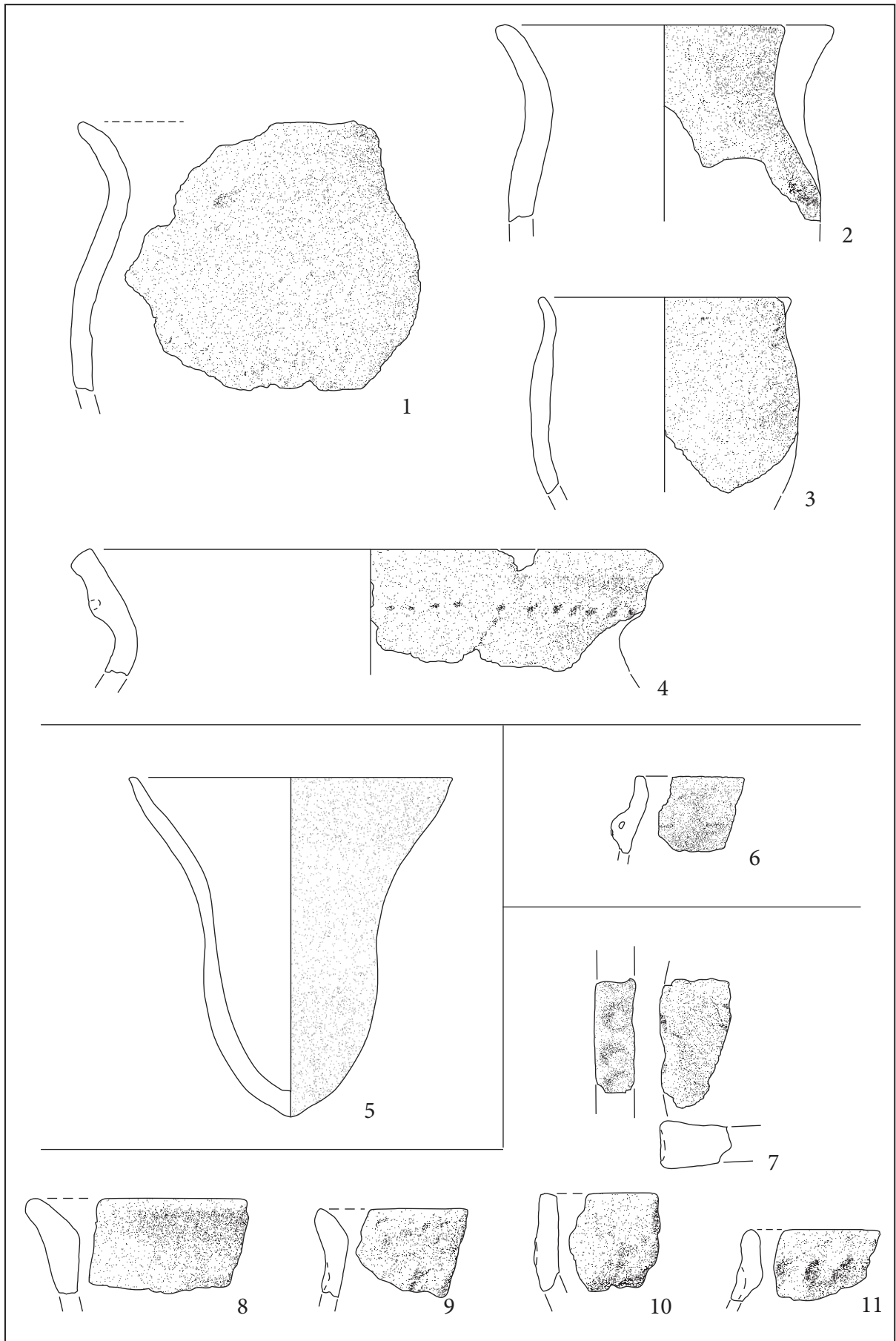
1 Ochtendung, Fresserfeld (OFN), ohne Befund, 2-4 Ochtendung, Fresserfeld (OFR), 5-6 Polch, Bestattung (POB). 1 M. 1:3, 2-6 M. 1:2.



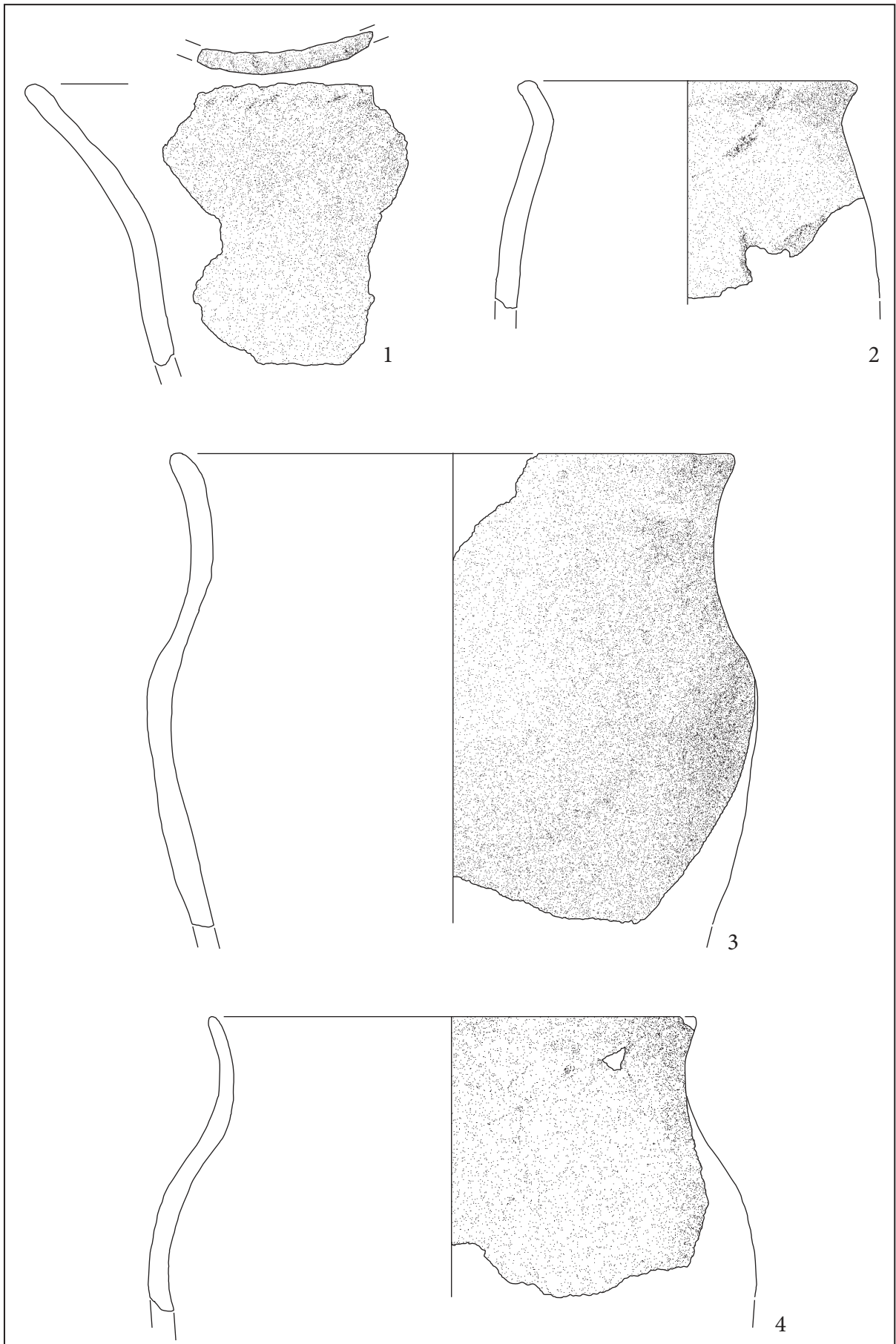
1 Polch, Bestattung (POB), 2-7 Polch (POL). 1 M. 1:1, 2-6 M. 1:2, 7 M. 1:4.



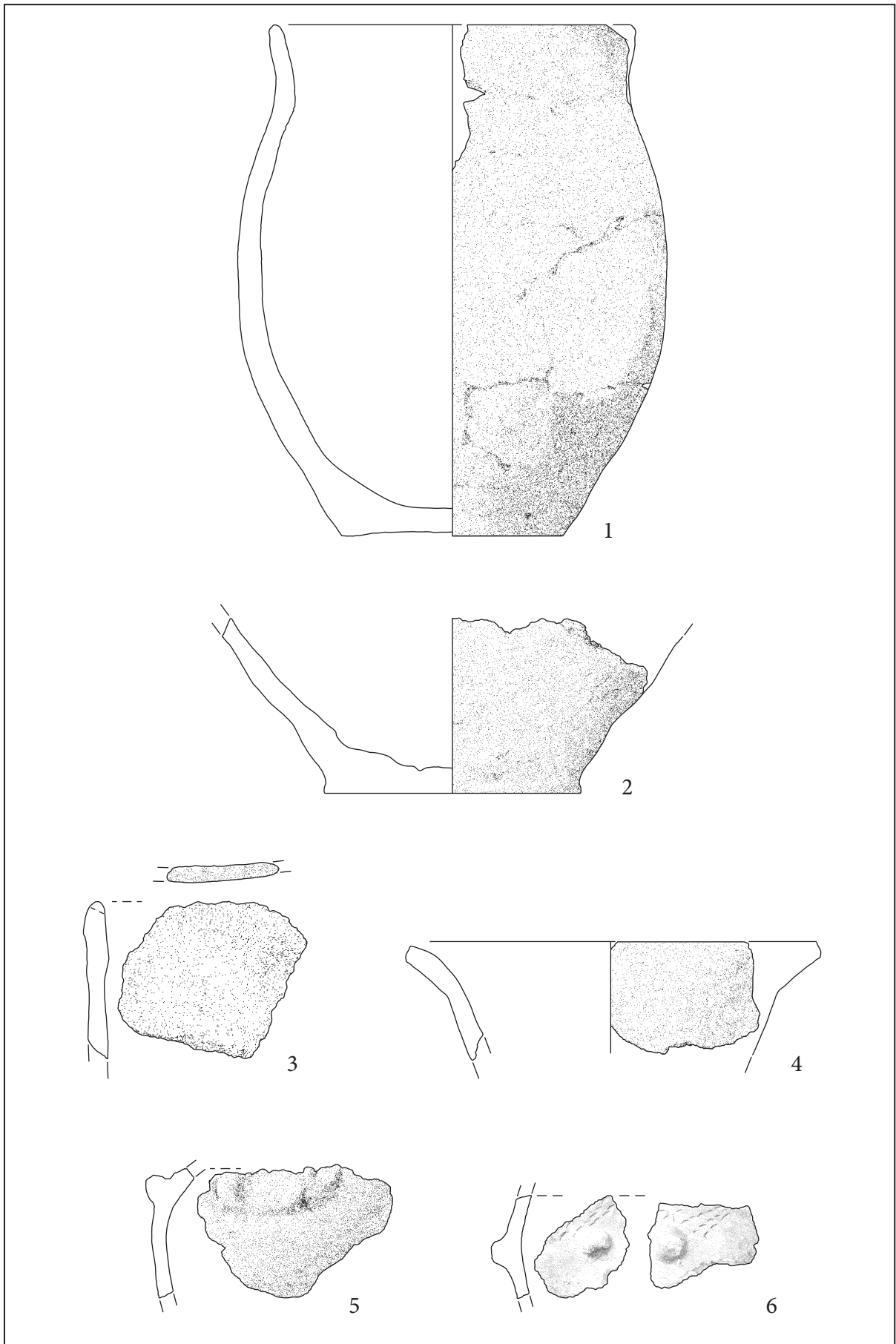
1 Polch (POL), 2-3 Polch, Galbrich (POG), 5-8 Saffig, Flur 4 (SAF). 1 M. 1:4, 2-8 M. 1:2.



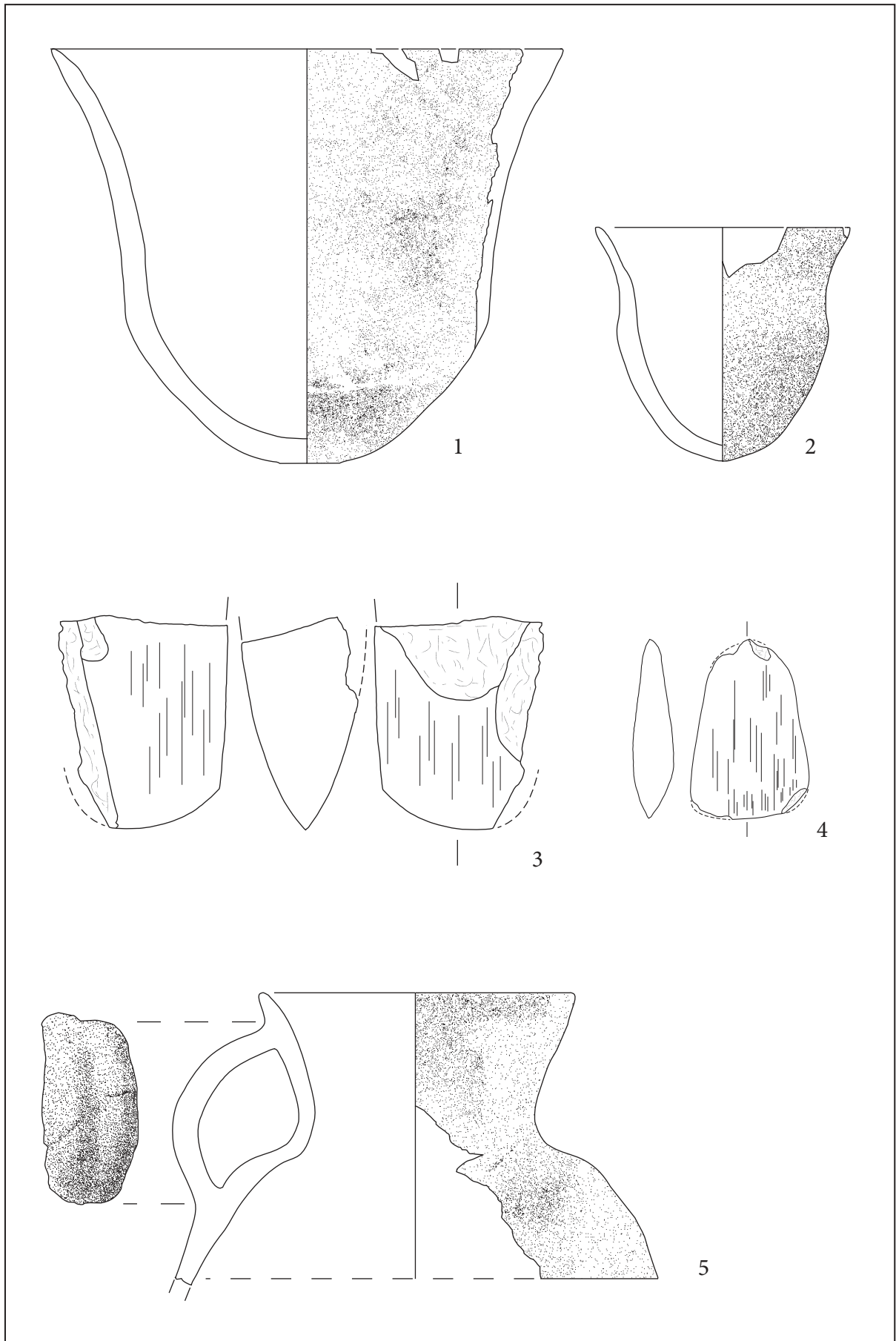
1–4 Thür, Bimsgrube Kutting (THK), 5 Thür (THW), 6 Trier, Kaiserthermen (TRI), 7–11 Trimbs (TRF). M. 1:2.



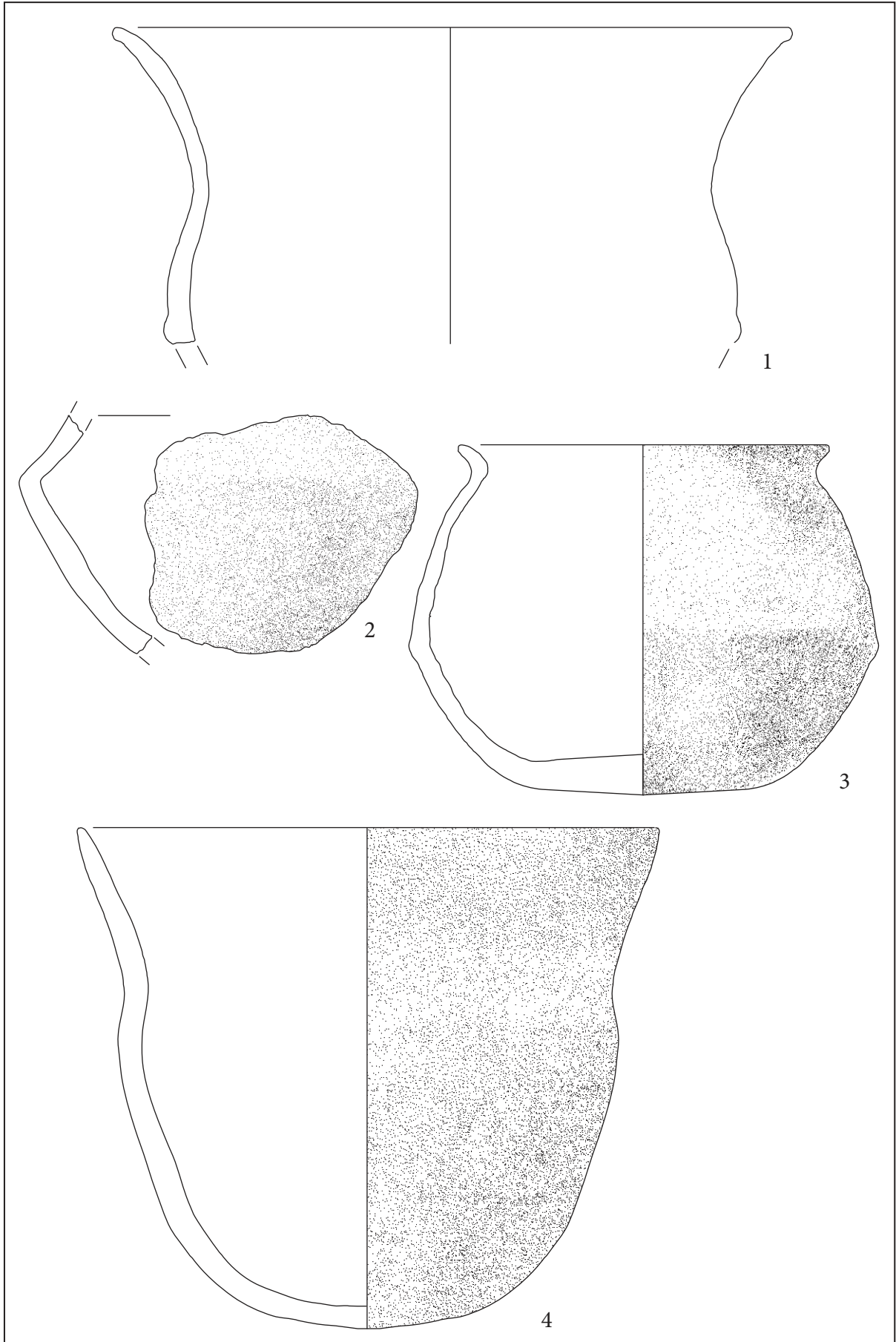
Trimbs, Thürer Höhe (TRW). M. 1:3.



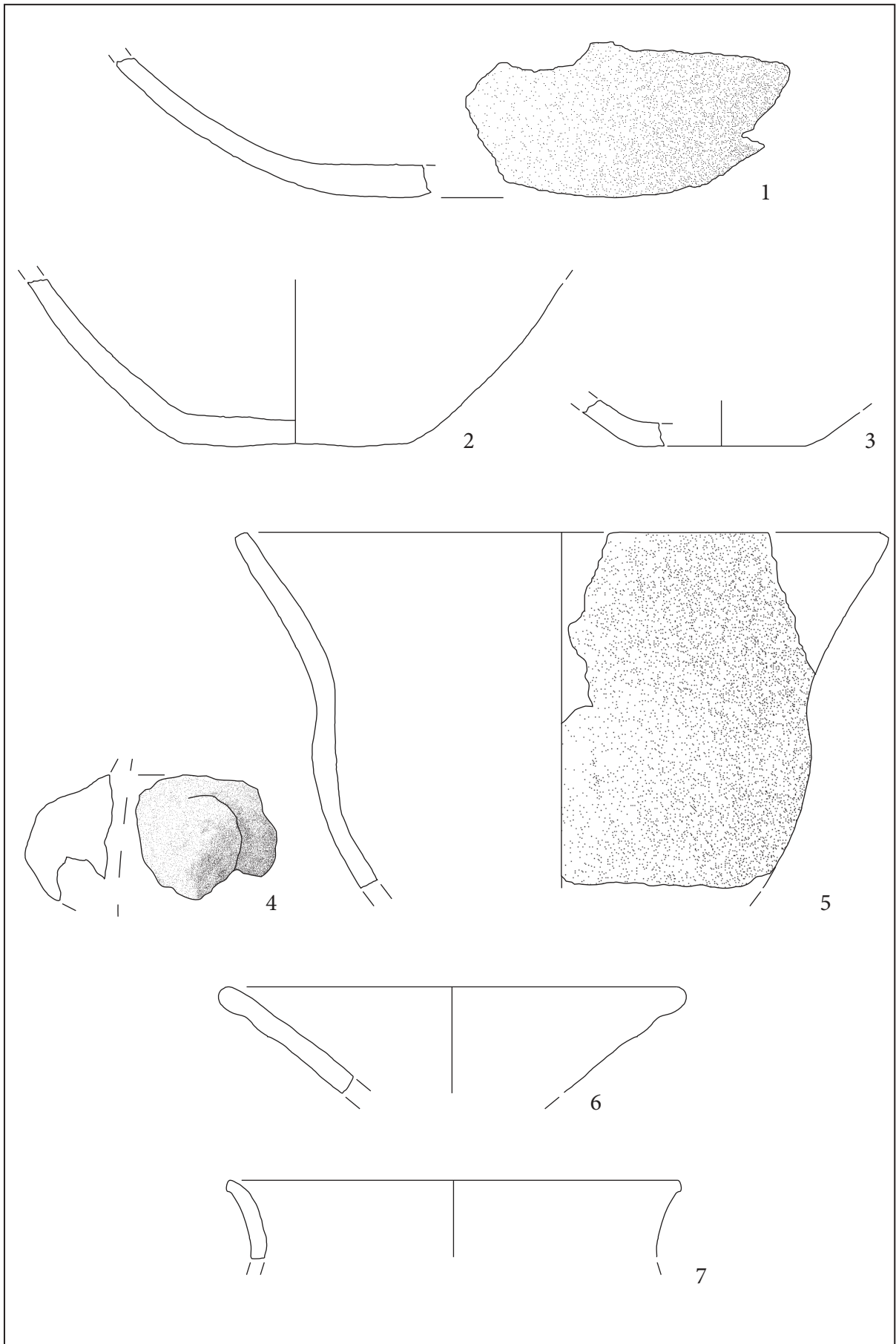
Trimbs, Thürer Höhe (TRW). M. 1:3.



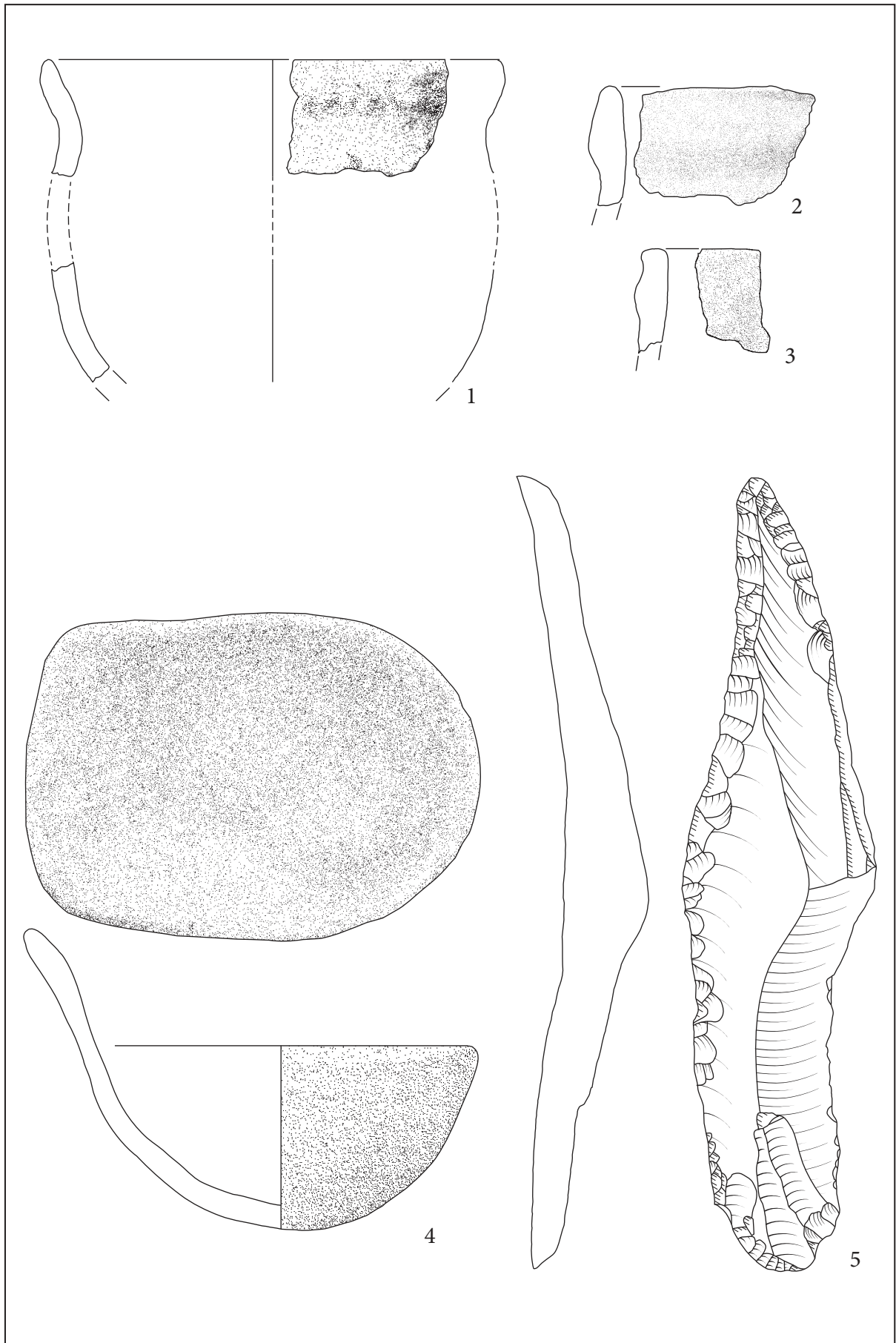
Urmitz, Erdwerk (URE): äußerer Graben, verschiedene Stellen. M 1:2.



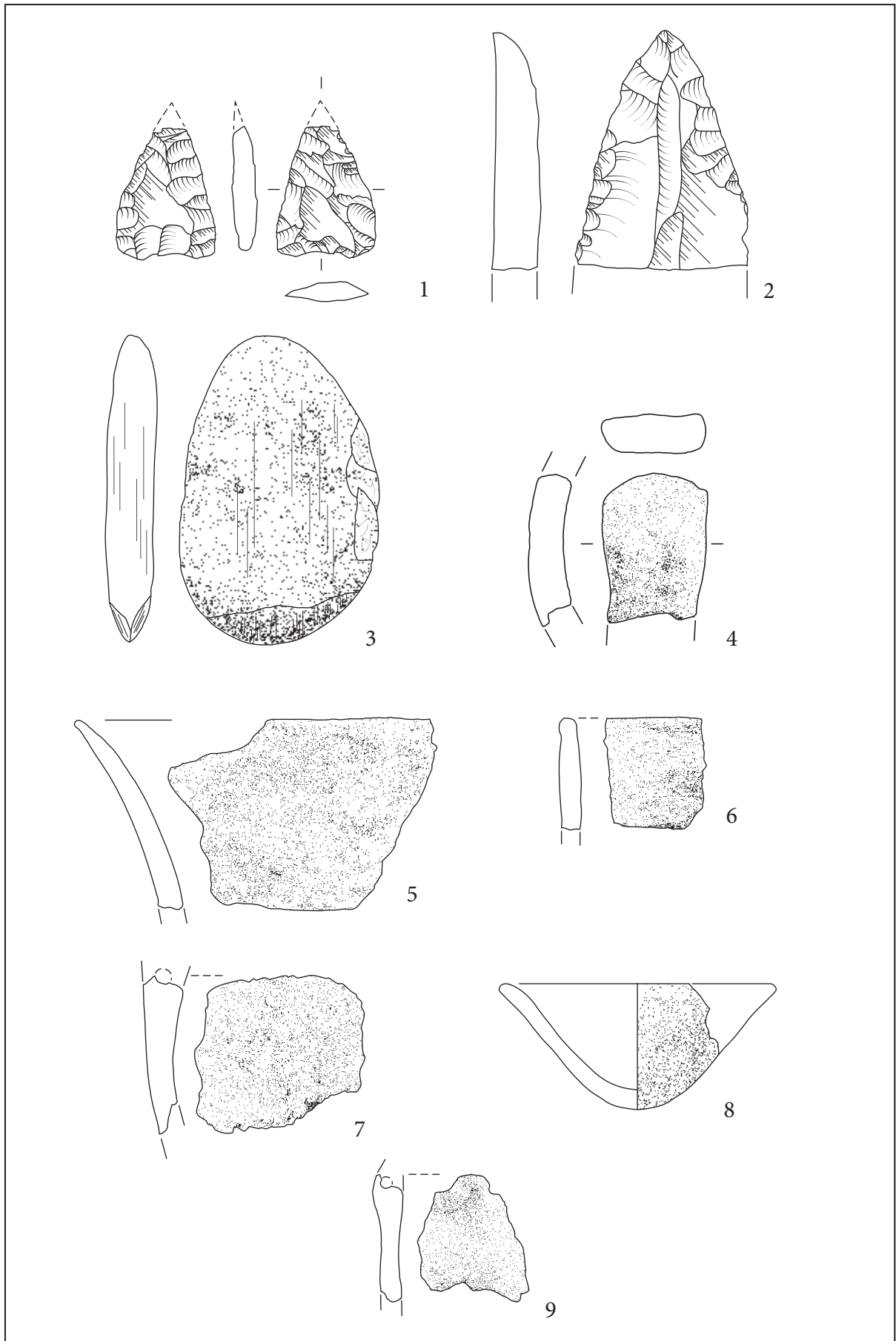
Urmitz, Erdwerk (URE): innerer Graben. M 1:2.



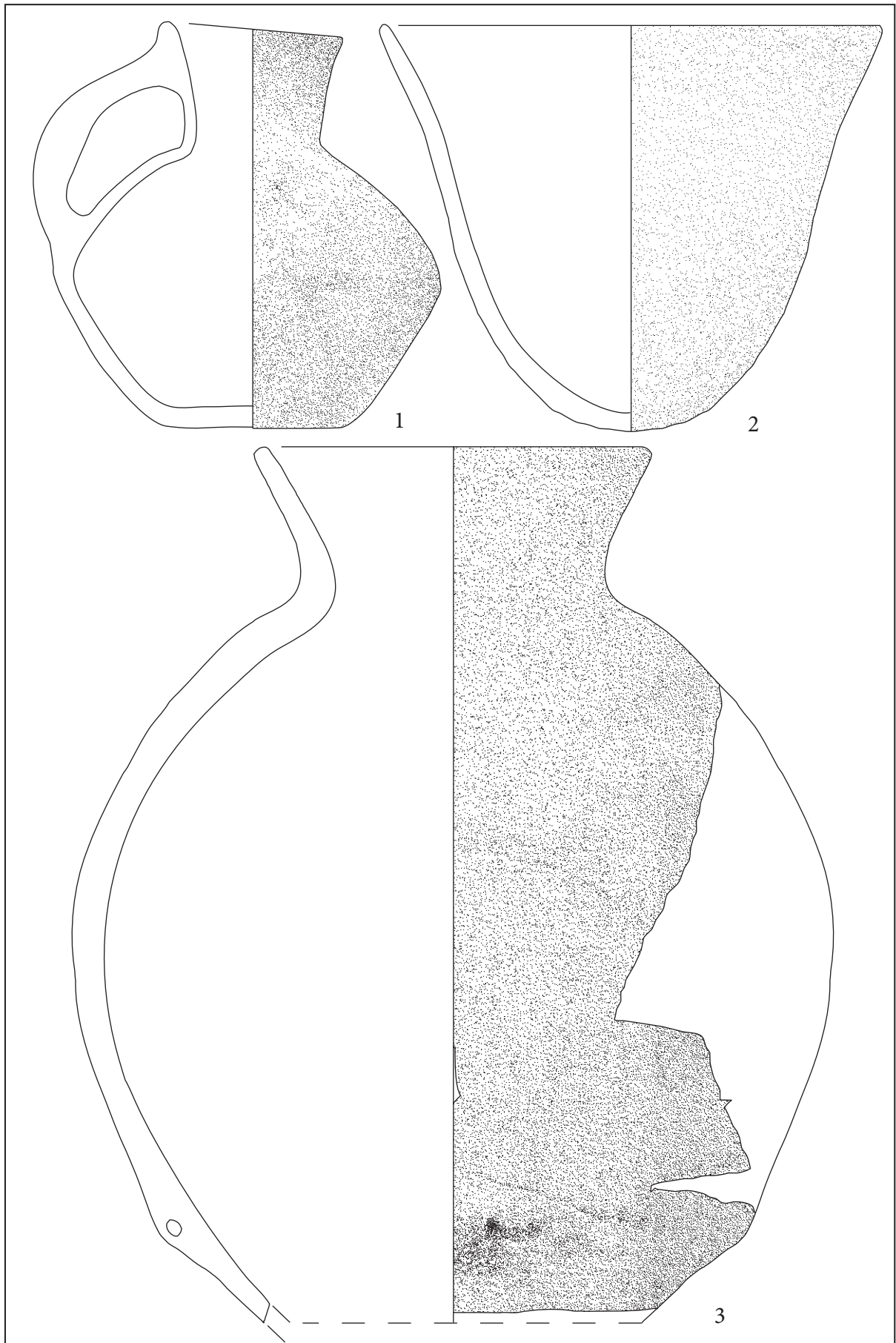
Urmitz, Erdwerk (URE): innerer Graben. M 1:2.



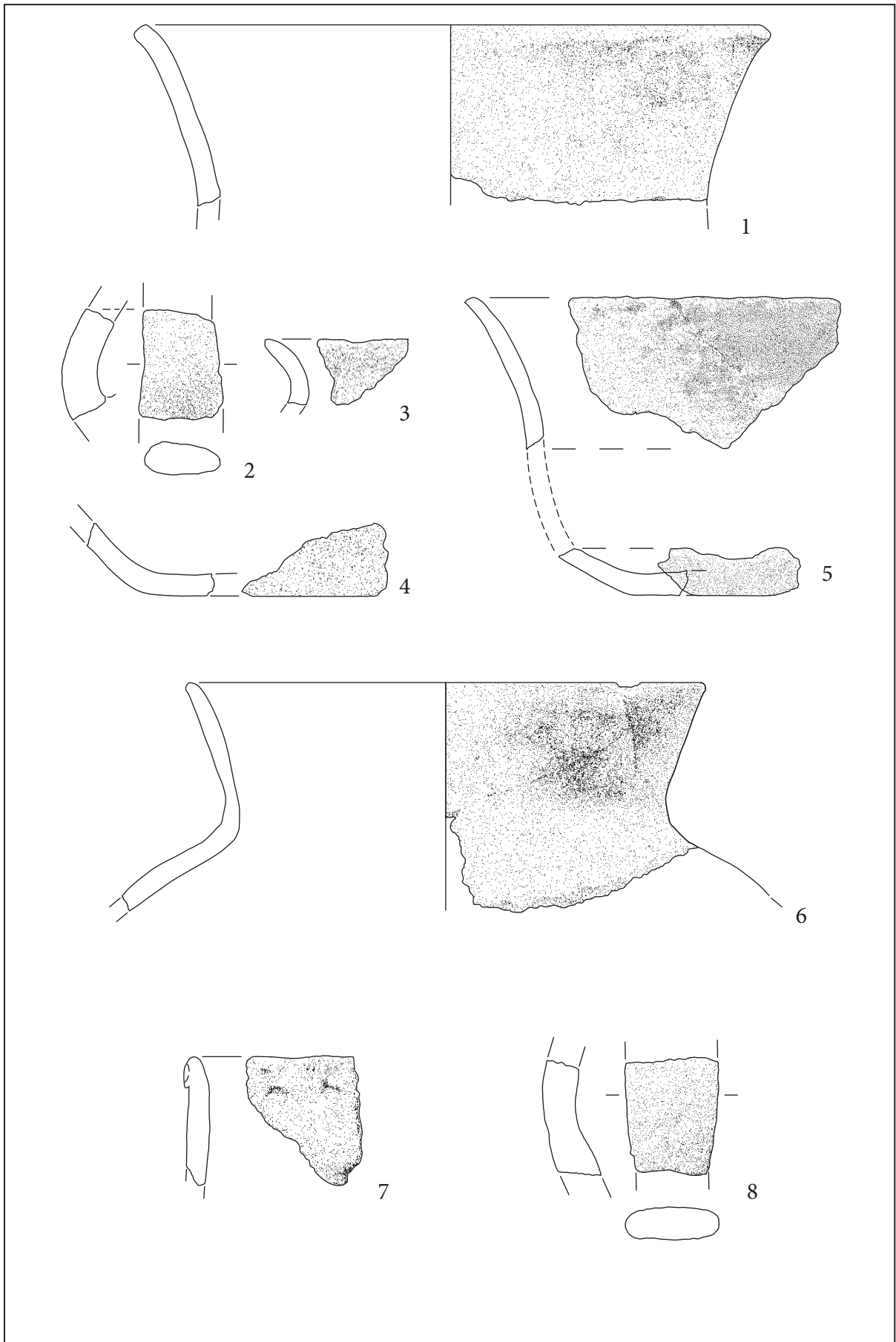
Urmitz, Erdwerk (URE): innerer Graben. 1-4 M 1:2; 5 M 1:1.



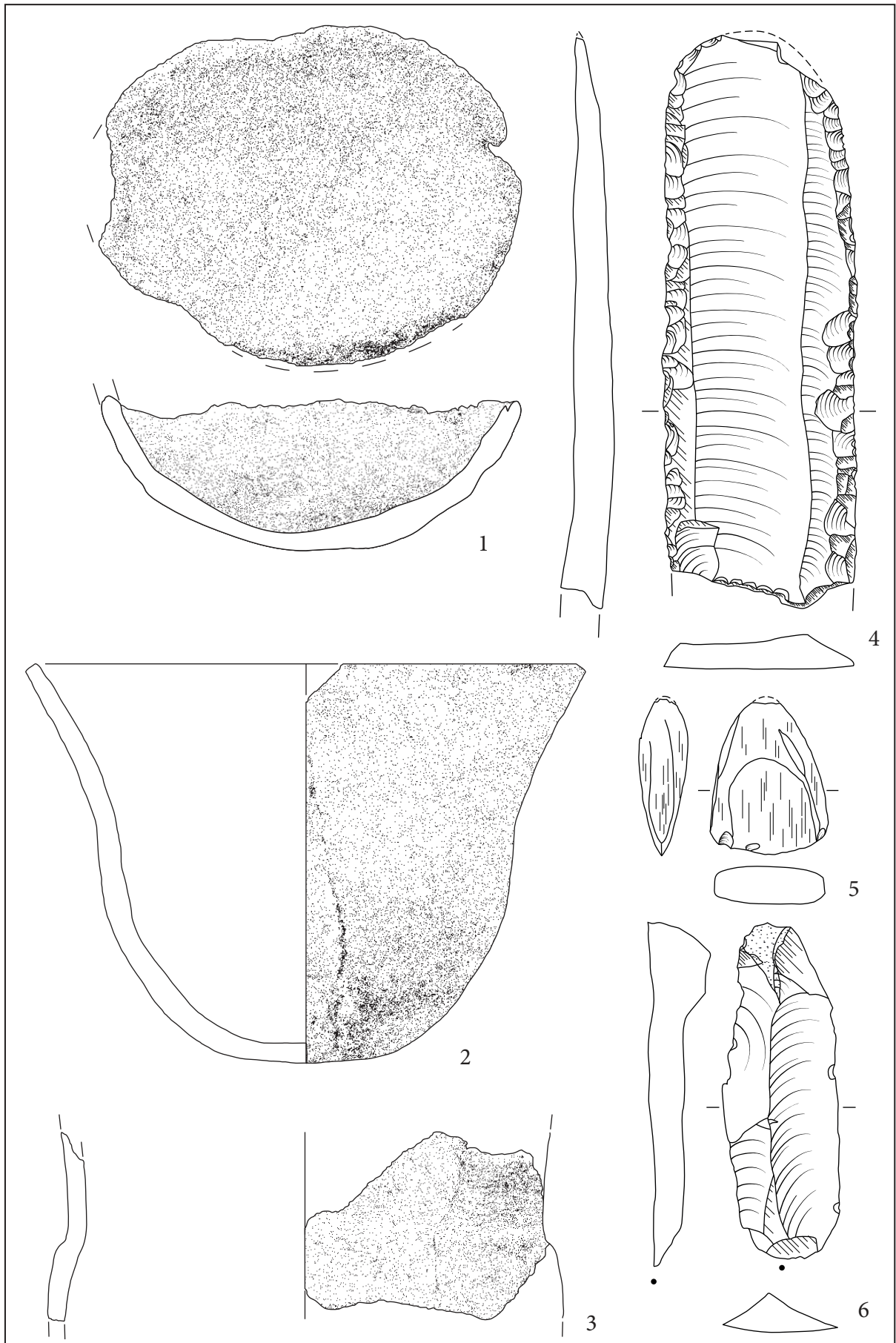
Urmitz, Erdwerk (URE): innerer Graben. 1-3 M 1:1, 4-9 M 1:2.



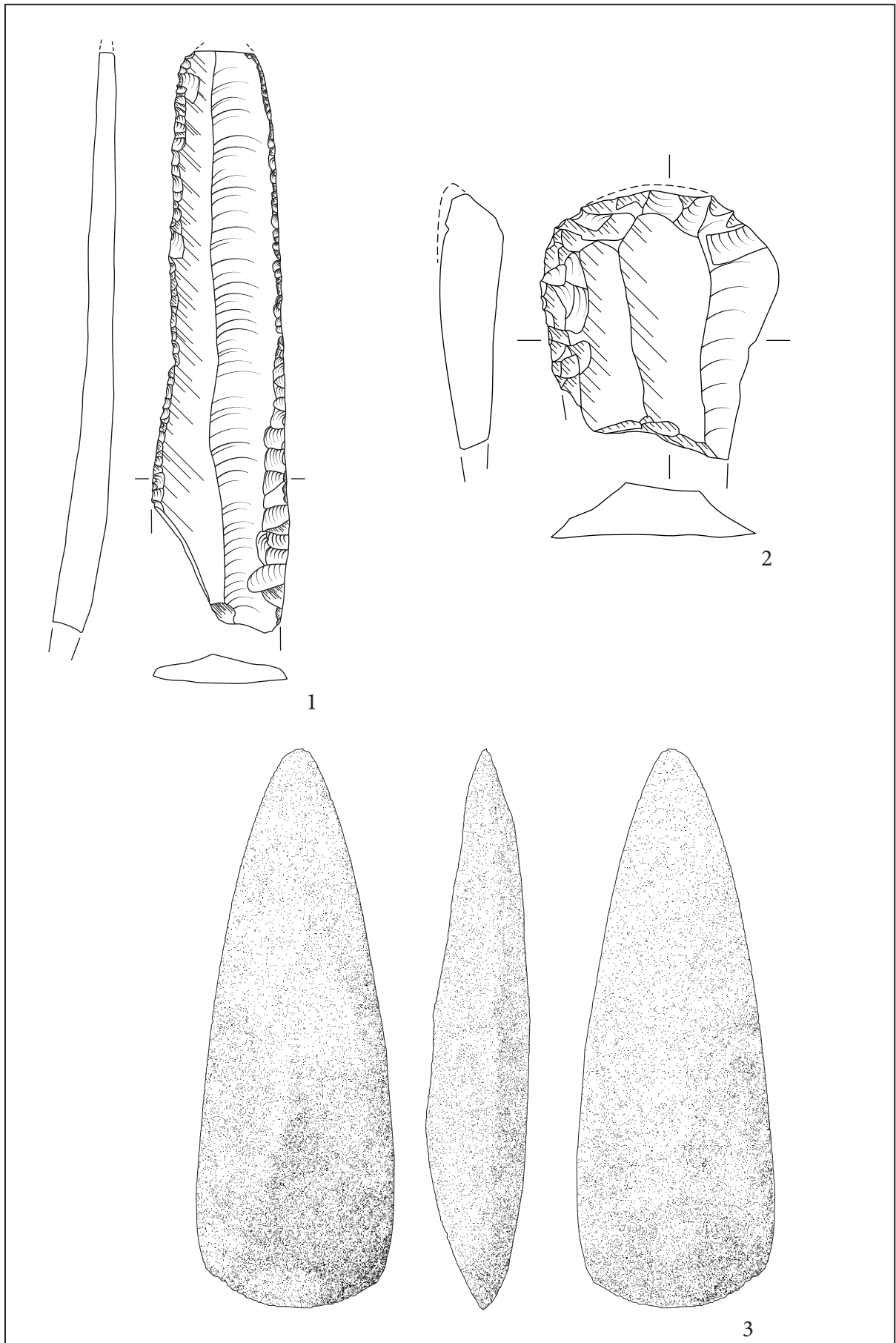
Urmitz, Erdwerk (URE): innerer Graben. M 1:2.



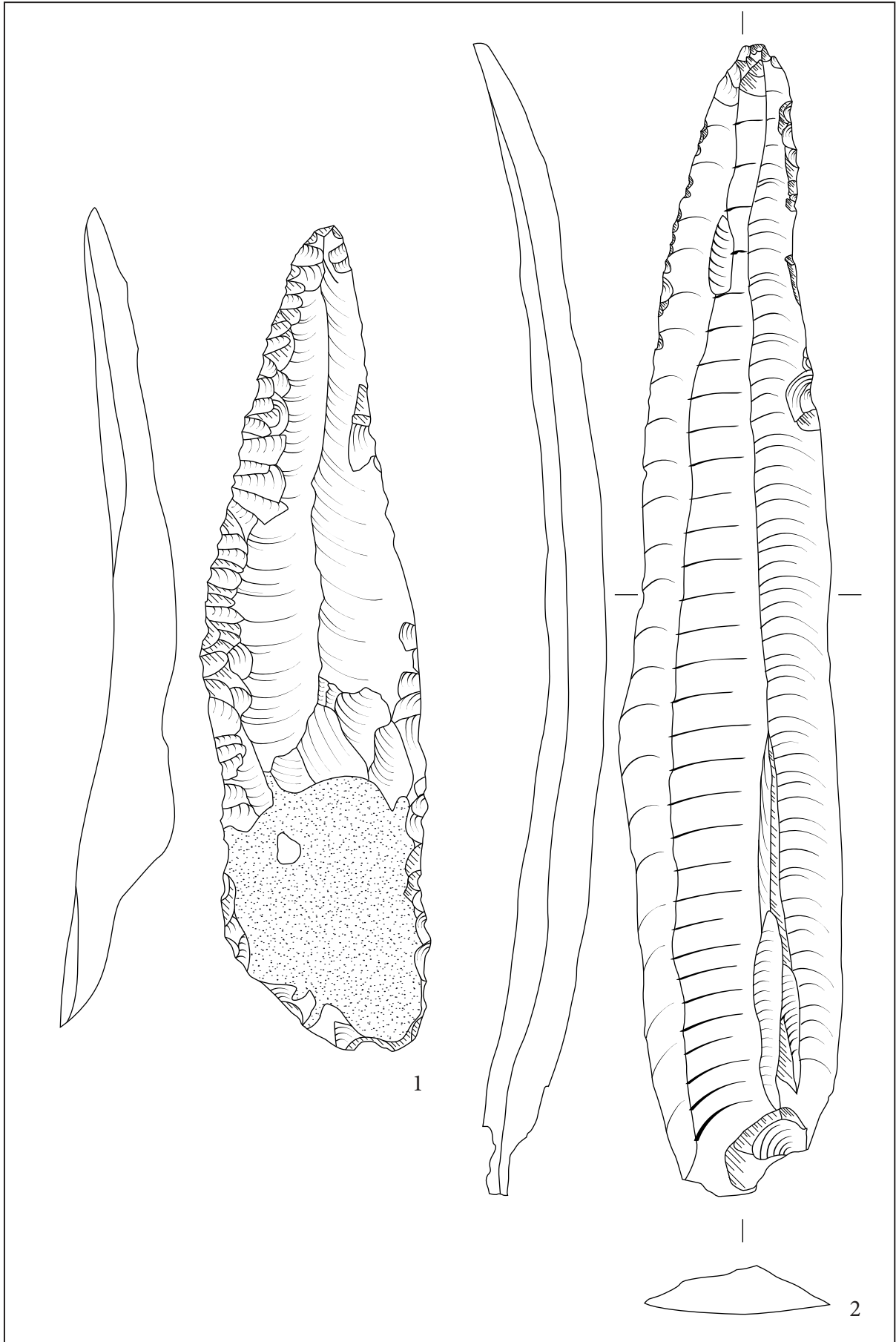
Urmitz, Erdwerk (URE): 1–5 innerer Graben; 6–8 aus den Gräben ohne genaue Zuordnung.  
M 1:2.




Urmitz, Erdwerk (URE): aus den Gräben ohne genaue Zuordnung. 1–3.5 M 1:2, 4.6 M. 1:1.



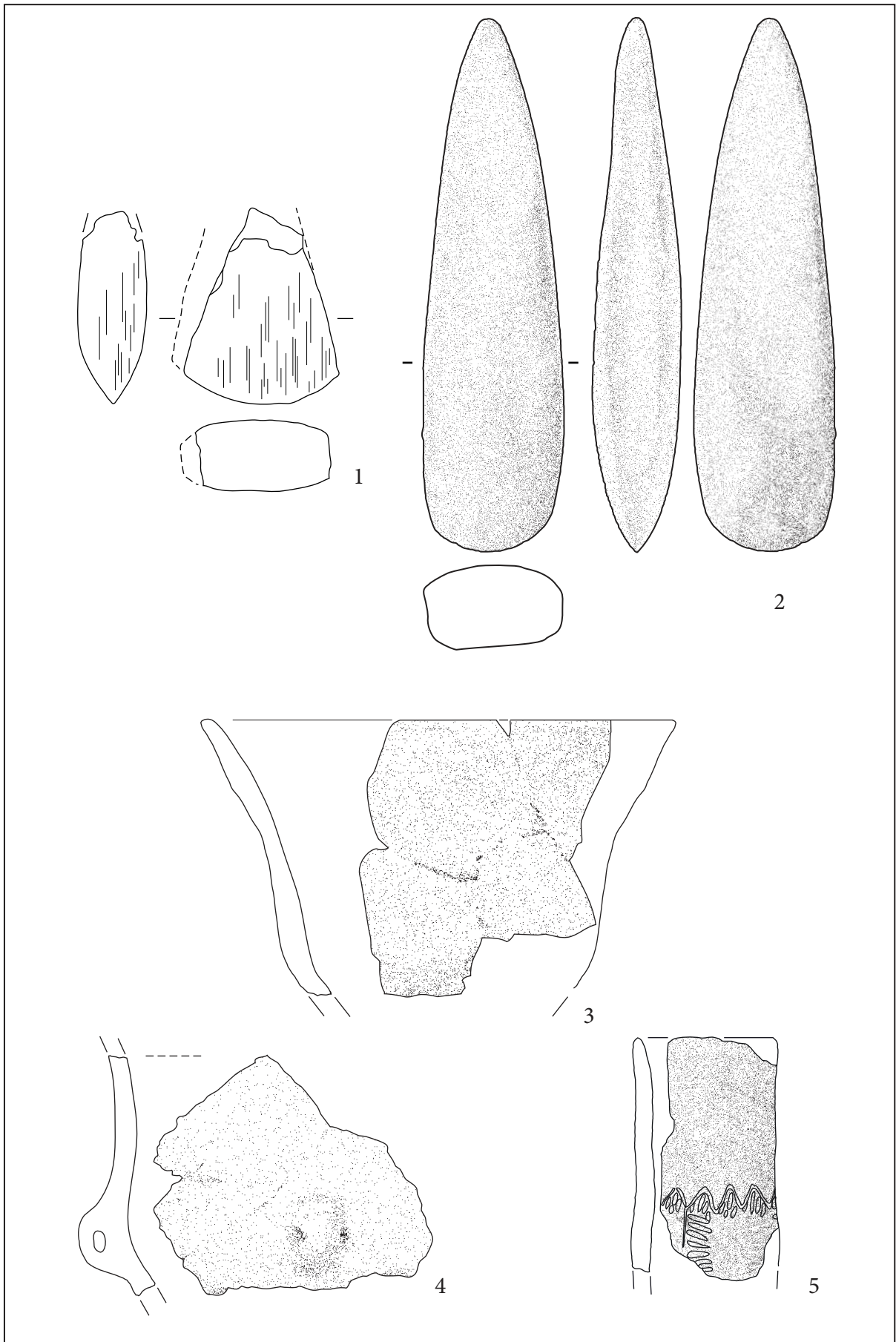
Urmitz, Erdwerk (URE): aus den Gräben ohne genaue Zuordnung. 1-2 M 1:1, 3 M. 1:2.



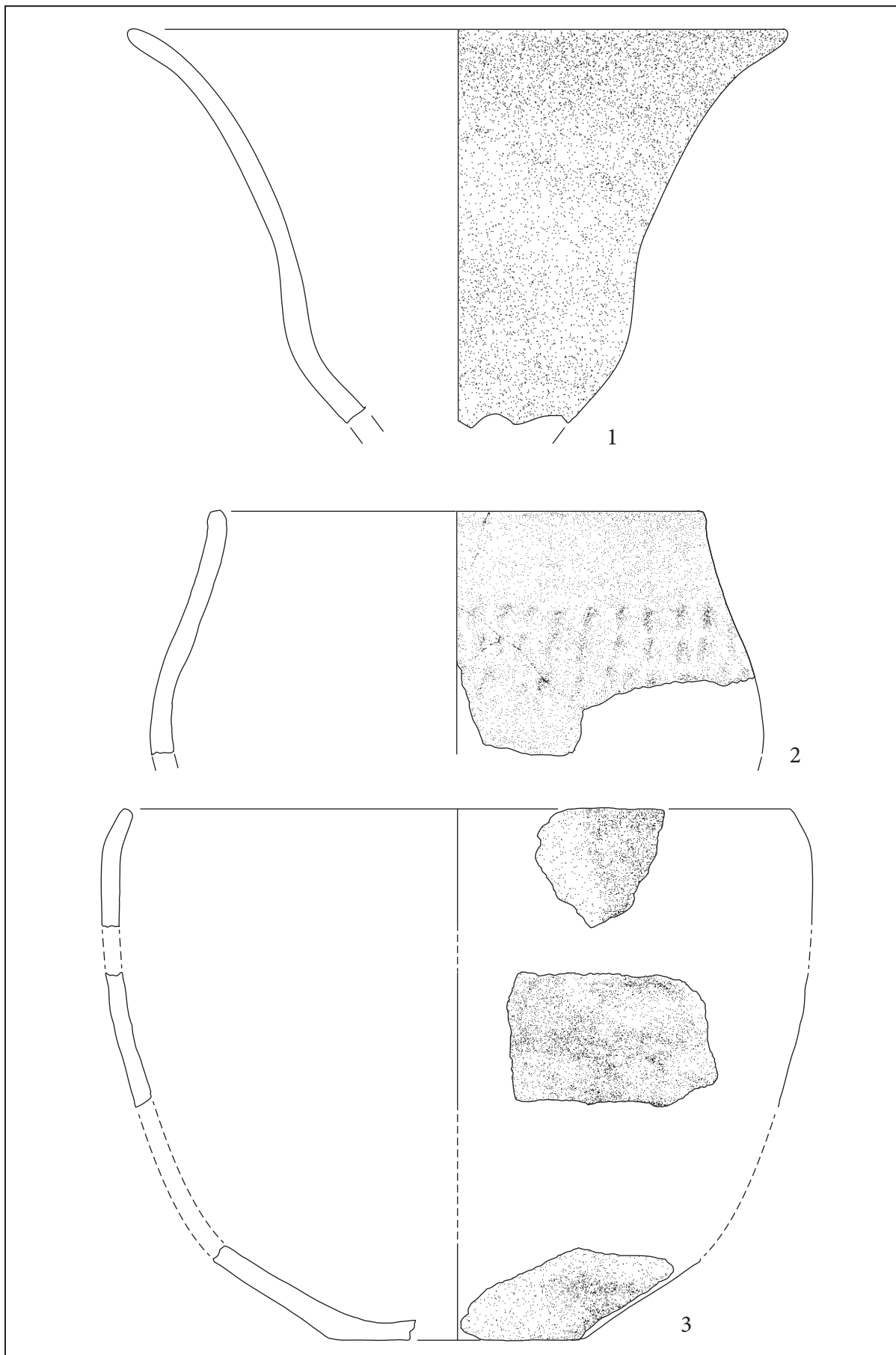
Urmitz, Erdwerk (URE): aus den Gräben ohne genaue Zuordnung. M. 1:1.



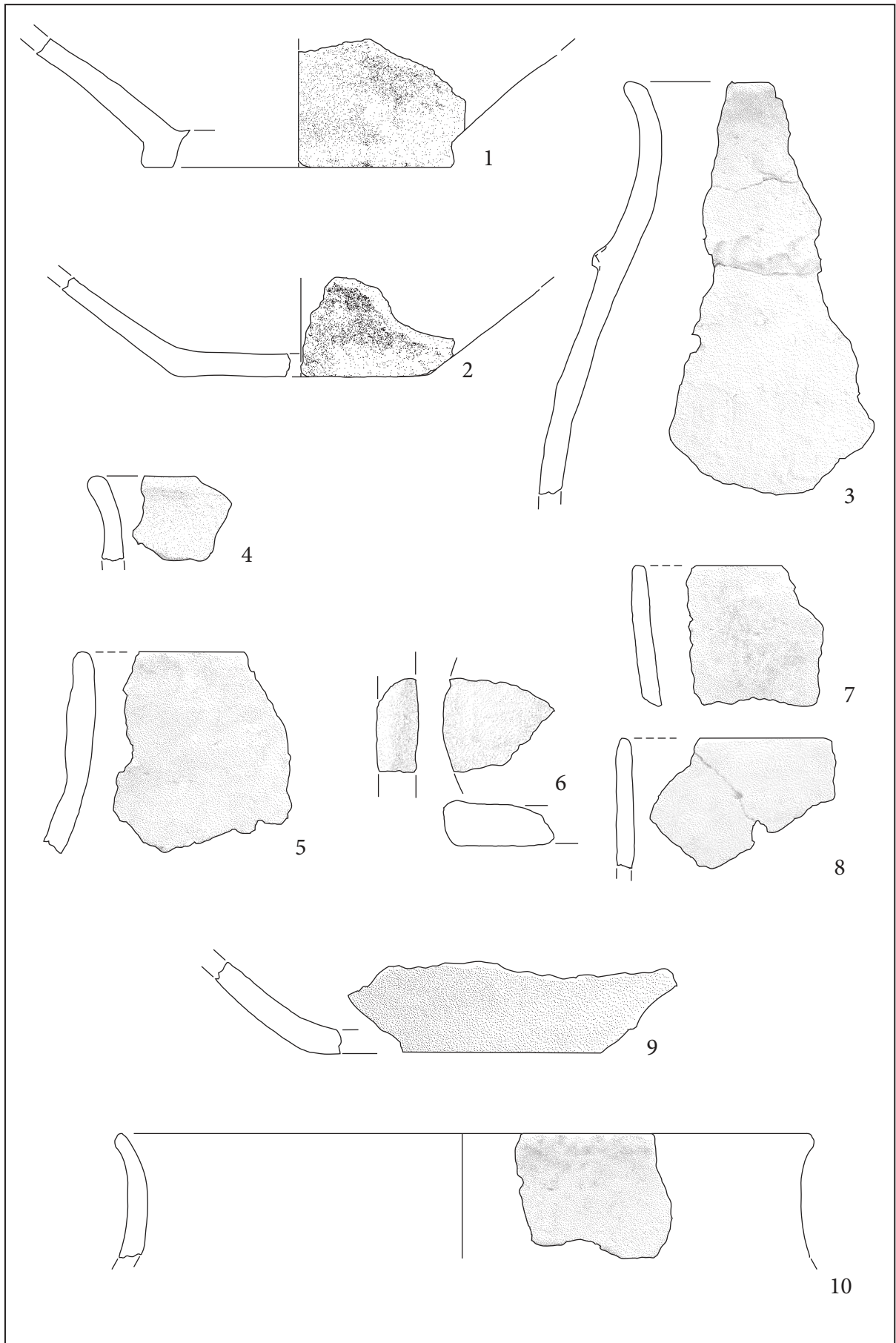
Urmitz, Erdwerk (URE): aus den Gräben ohne genaue Zuordnung. M 1:2.



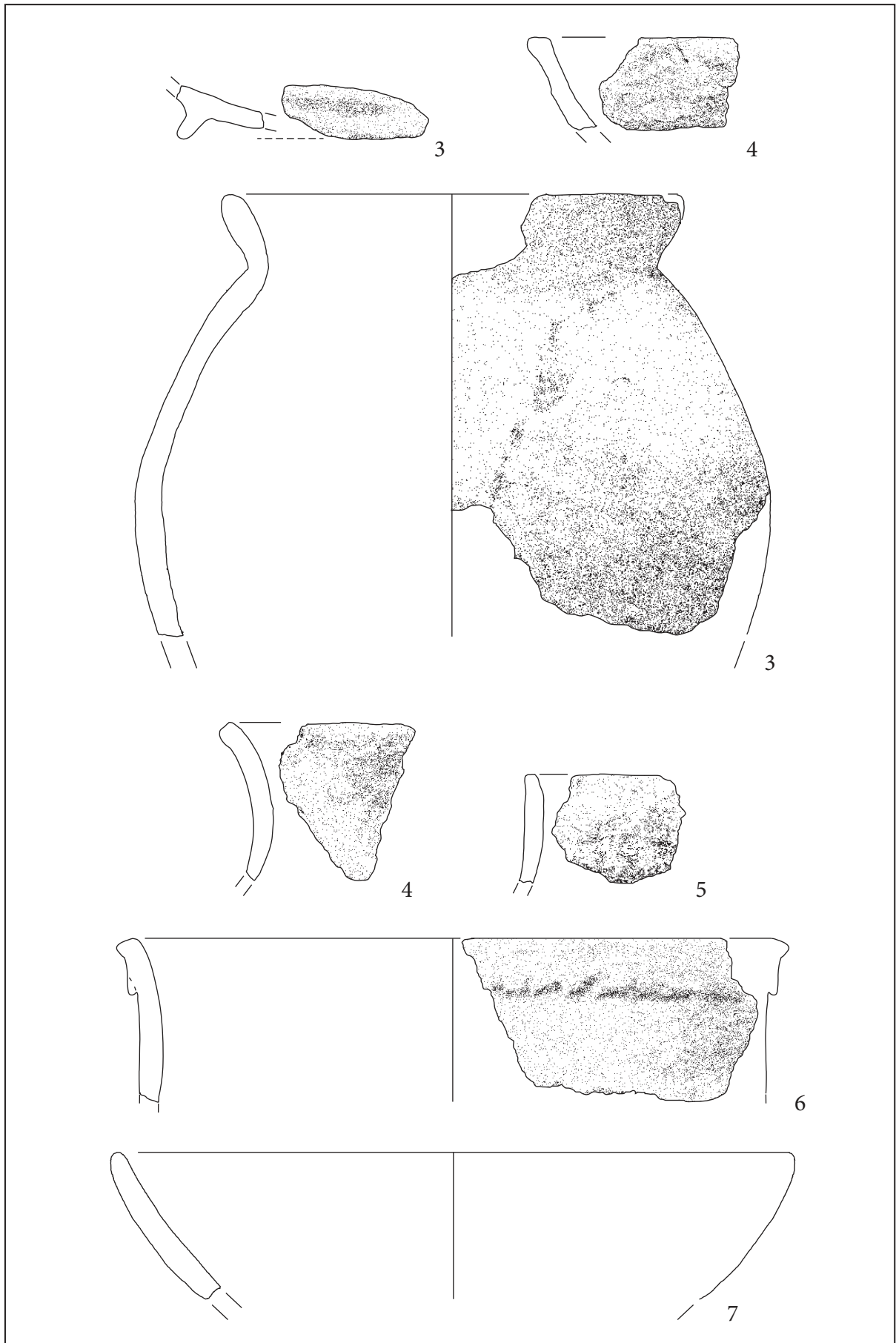
Urmitz, Erdwerk (URE): 1–2 aus den Gräben ohne genaue Zuordnung; 3–5 Palisadengräben an Tor 6. 1.3–5 M 1:2; 2 M 1:3.



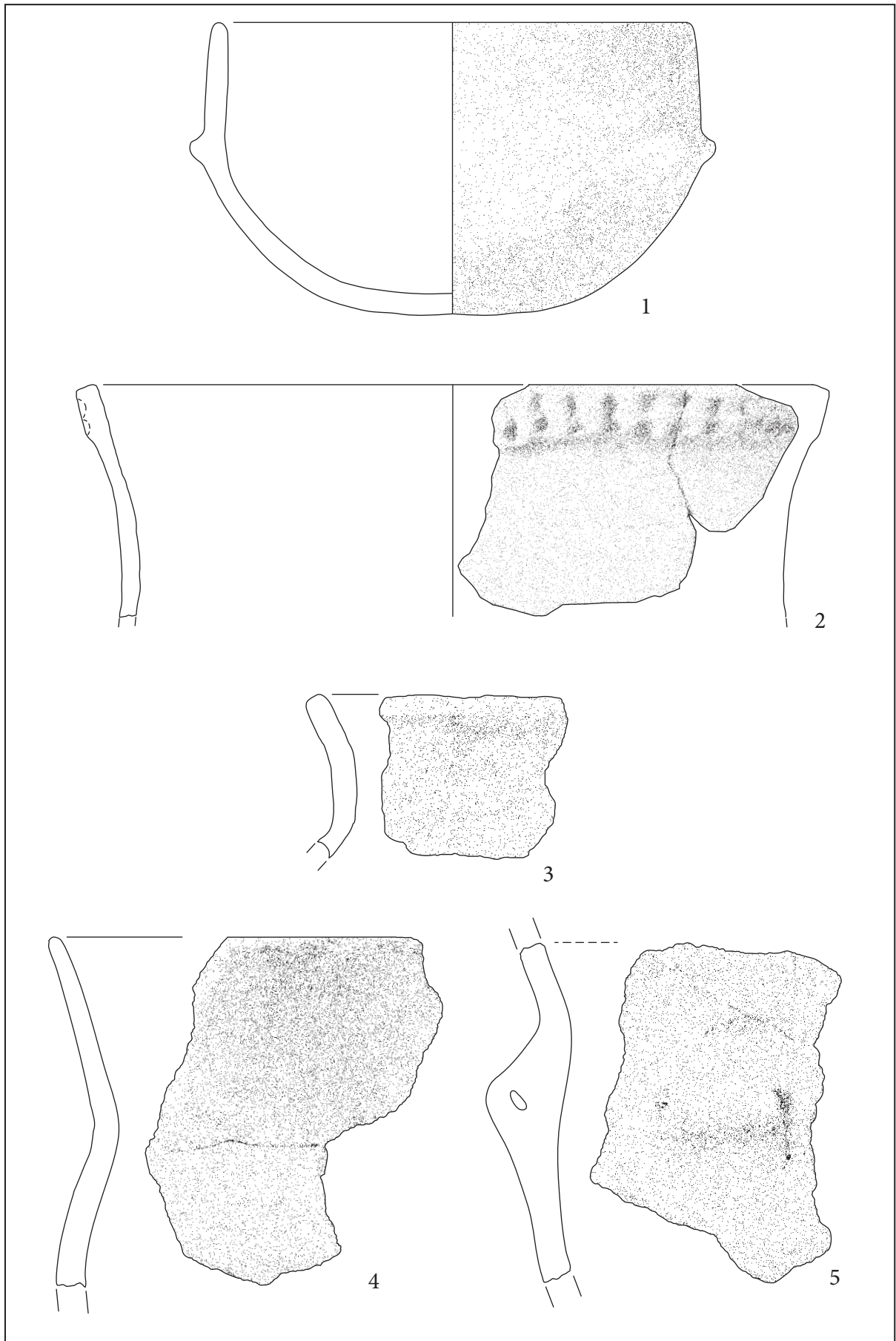
Urmitz, Erdwerk (URE): 1 Innenraum der Anlage; 2-3 Grube 8. M 1:2.



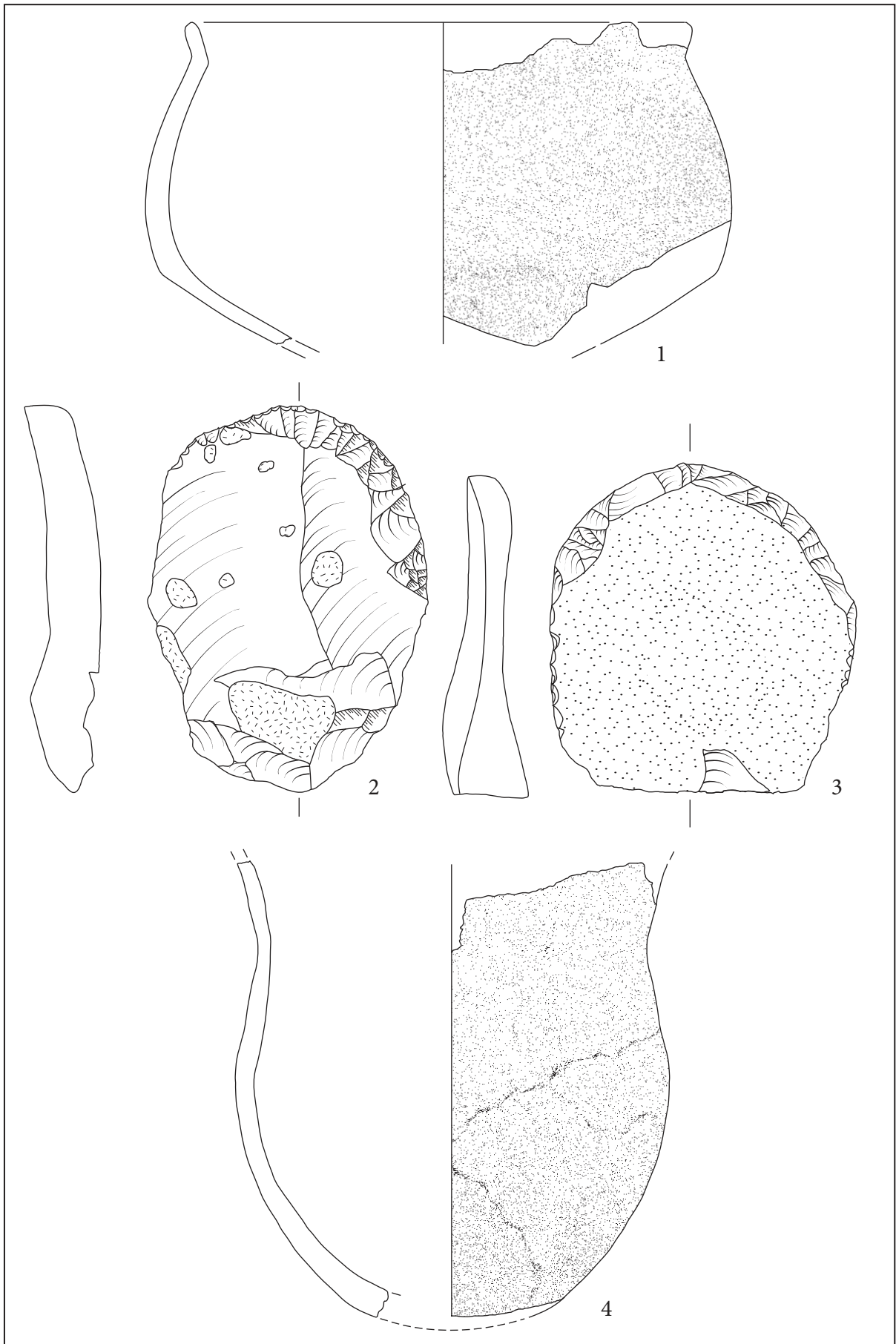
Urmitz, Erdwerk (URE): 1-4 Grube 8, 5-10 Grube 15. M 1:2.



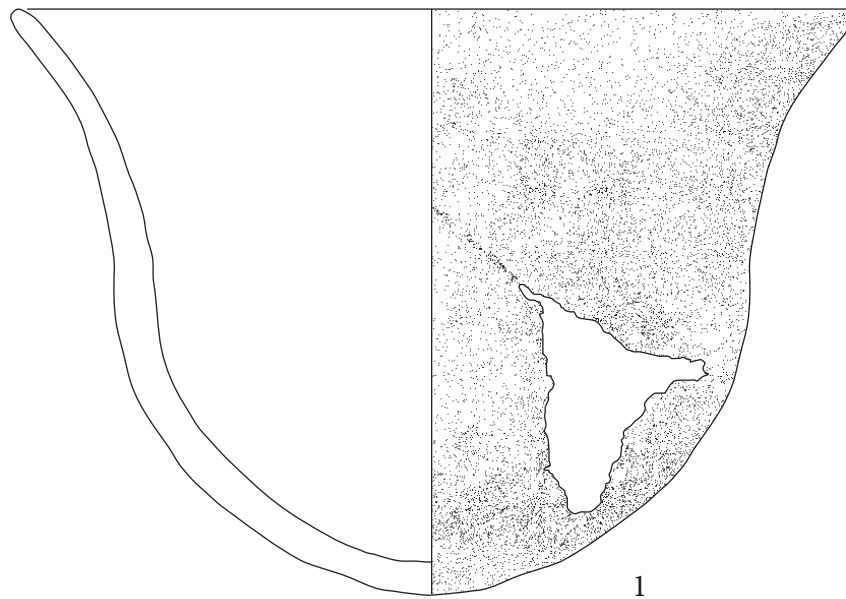
Urmitz, Erdwerk (URE): 1-2 Grube 39; 3-5 Grube 40; 6 Grube 43; 7 Grube 45. M 1:2.



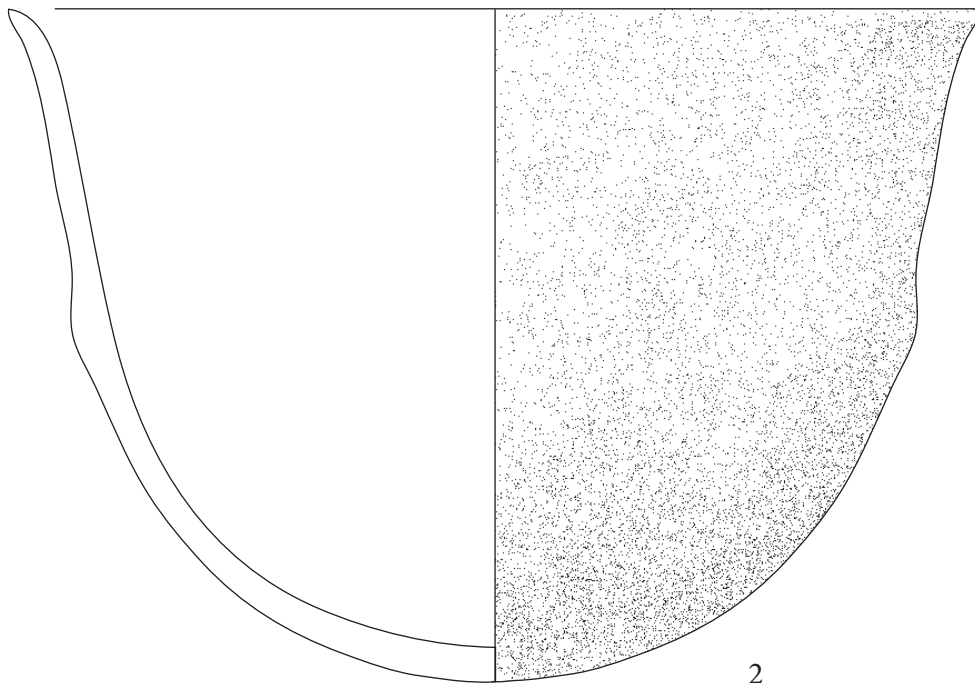
Urmitz, Erdwerk (URE): 1 Grube 47, 2 Grube 48, 3-5 Grube 57. 1.3-5 M 1:2, 2 M 1:3.



Urmitz, Erdwerk (URE): 1-3 Grube 57; 4 Grube 59. 1.4 M 1:2, 2-3 M. 1:1.

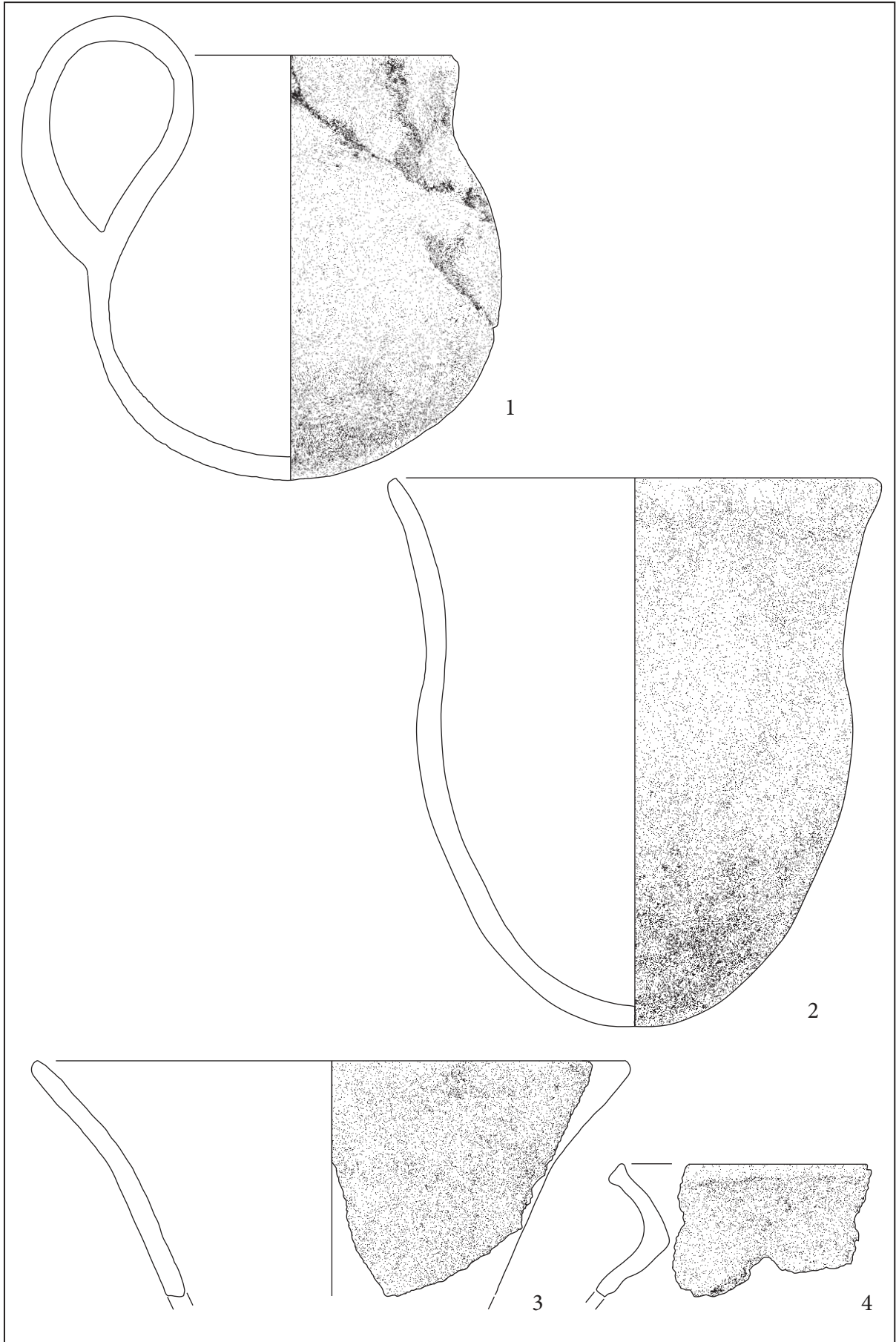


1

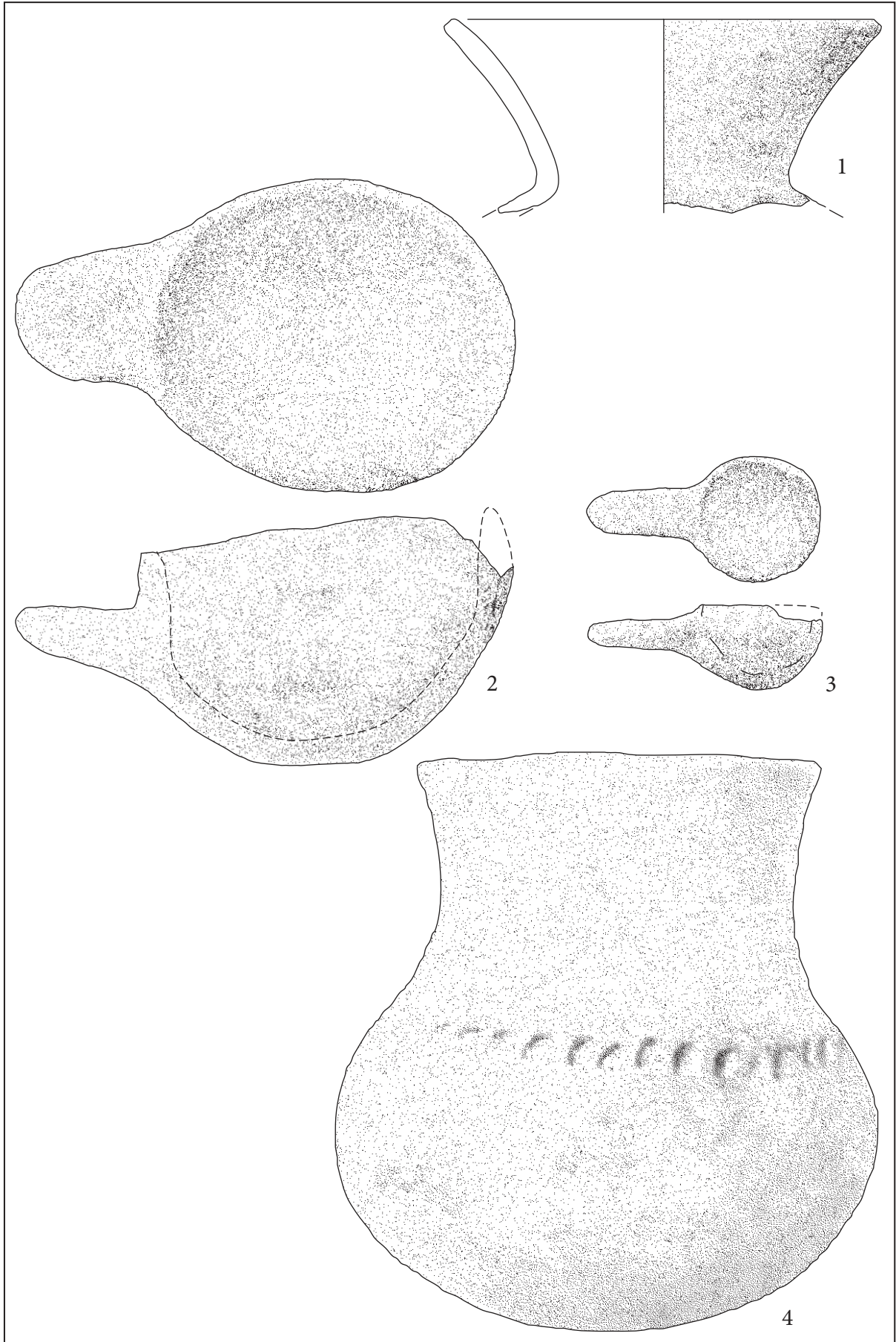


2

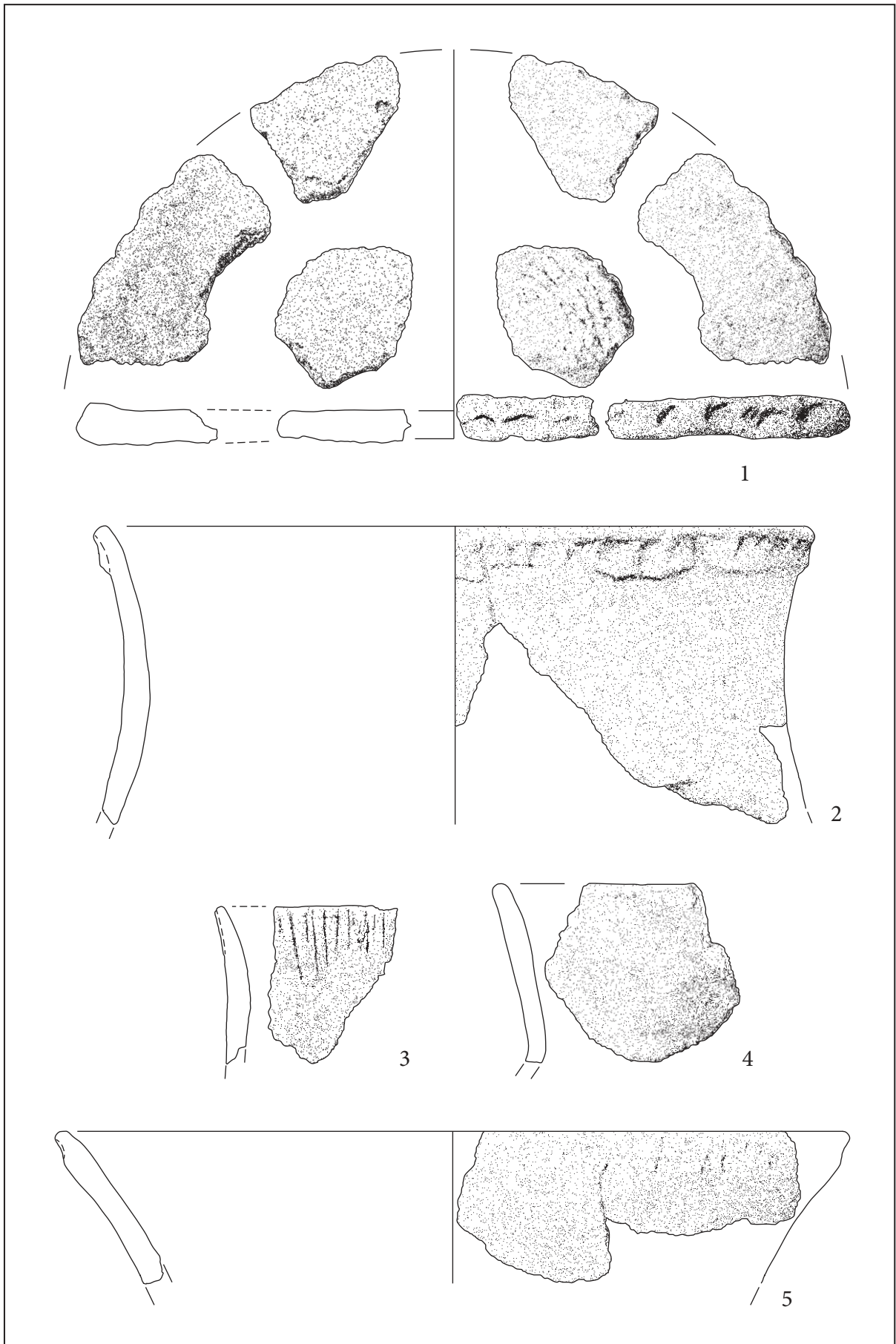
Urmitz, Erdwerk (URE): 1 Grube 59; 2 Grube 62. M 1:2.



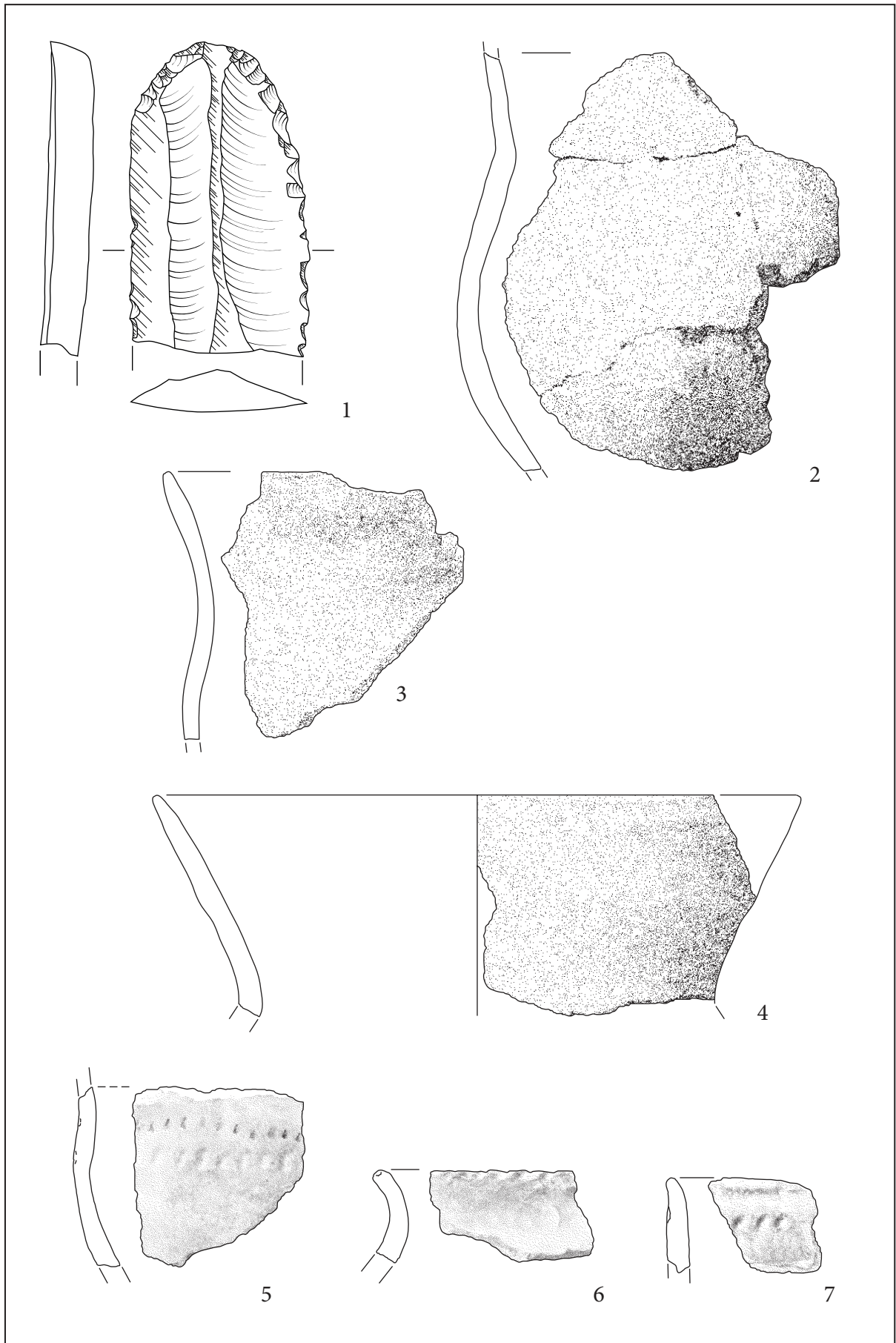
Urmitz, Erdwerk (URE): 1 Grube 63; 2 Grube 64; 3-4 Grube 66. M 1:2.



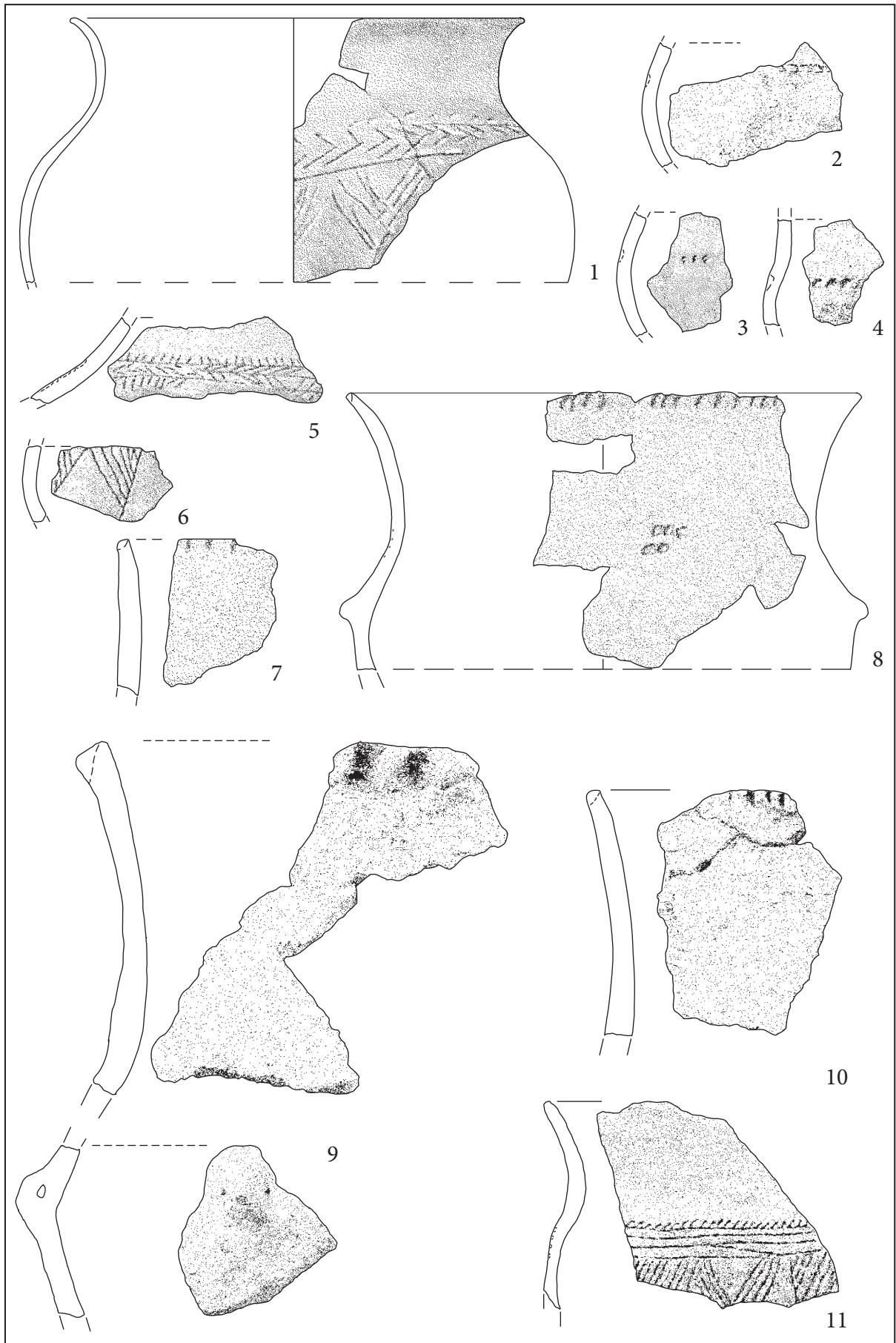
Urmitz, Erdwerk (URE): 1 Grube 67; 2 Grube 69; 3 Grube 70; 4 Grube 71. M 1:2.



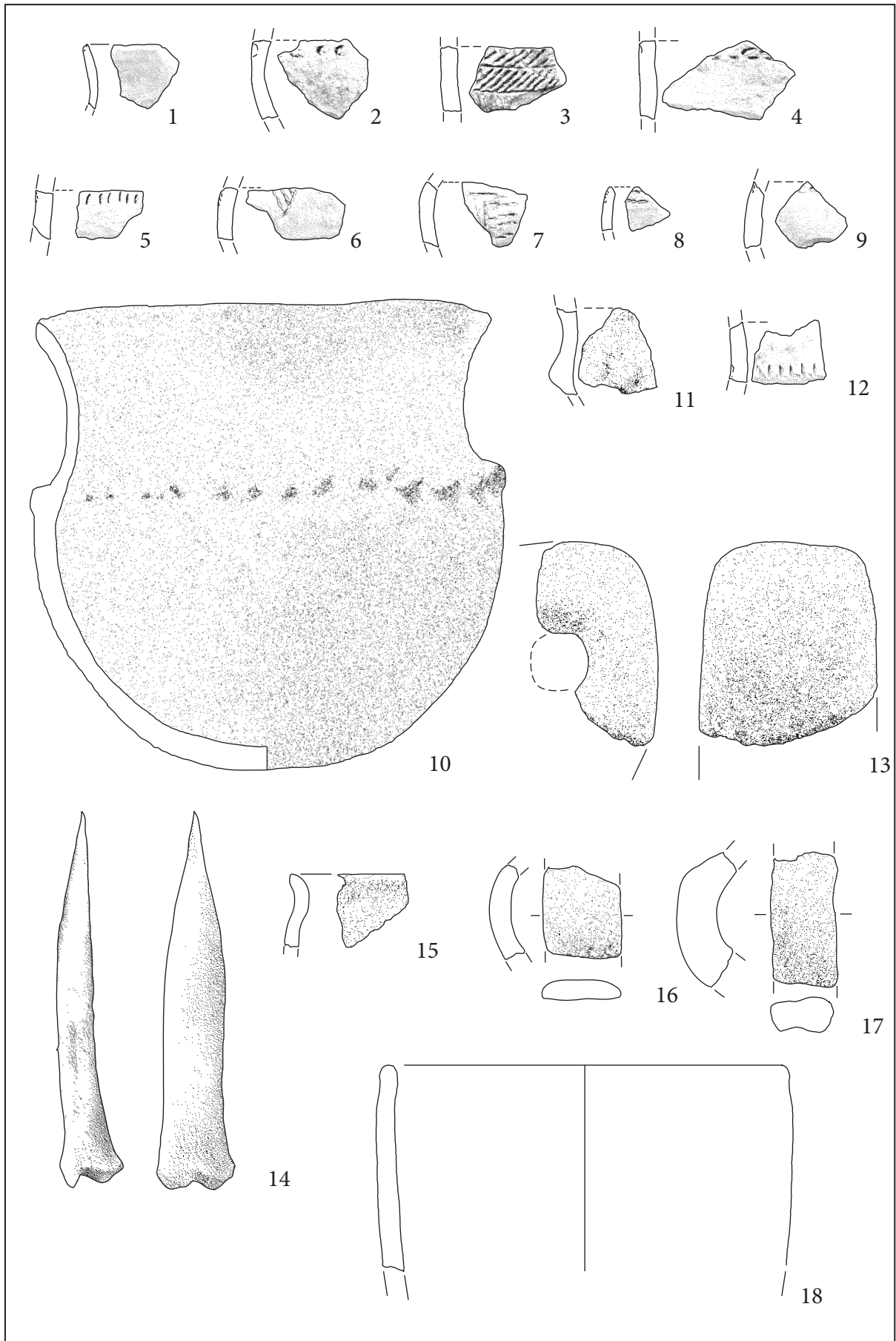
Urmitz, Erdwerk (URE): Grube 72. M 1:2.



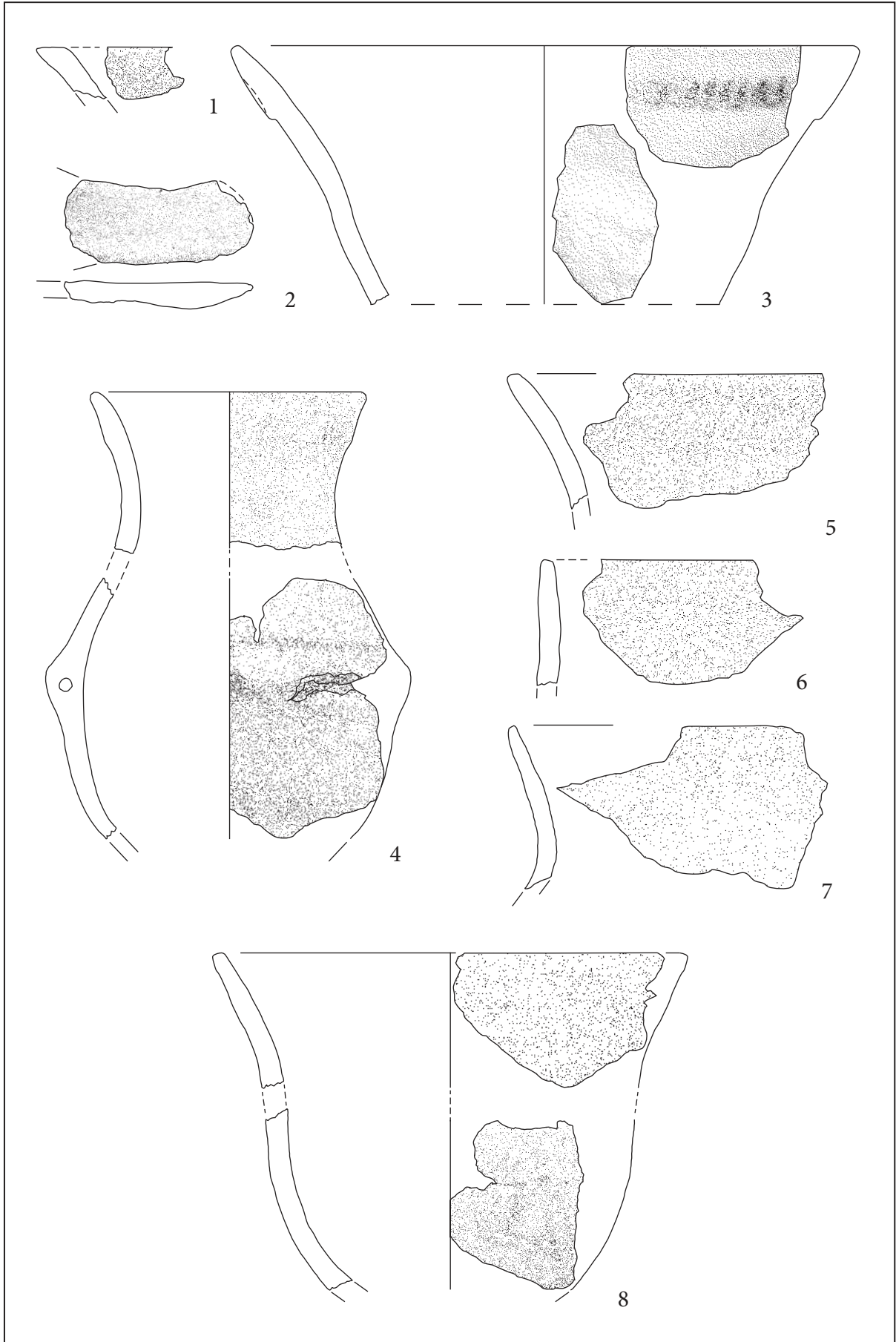
Urmitz, Erdwerk (URE): 1 Grube 72; 2-4 Grube 73; 5-7 Grube 74. 1 M 1:1; 2-7 M 1:2.



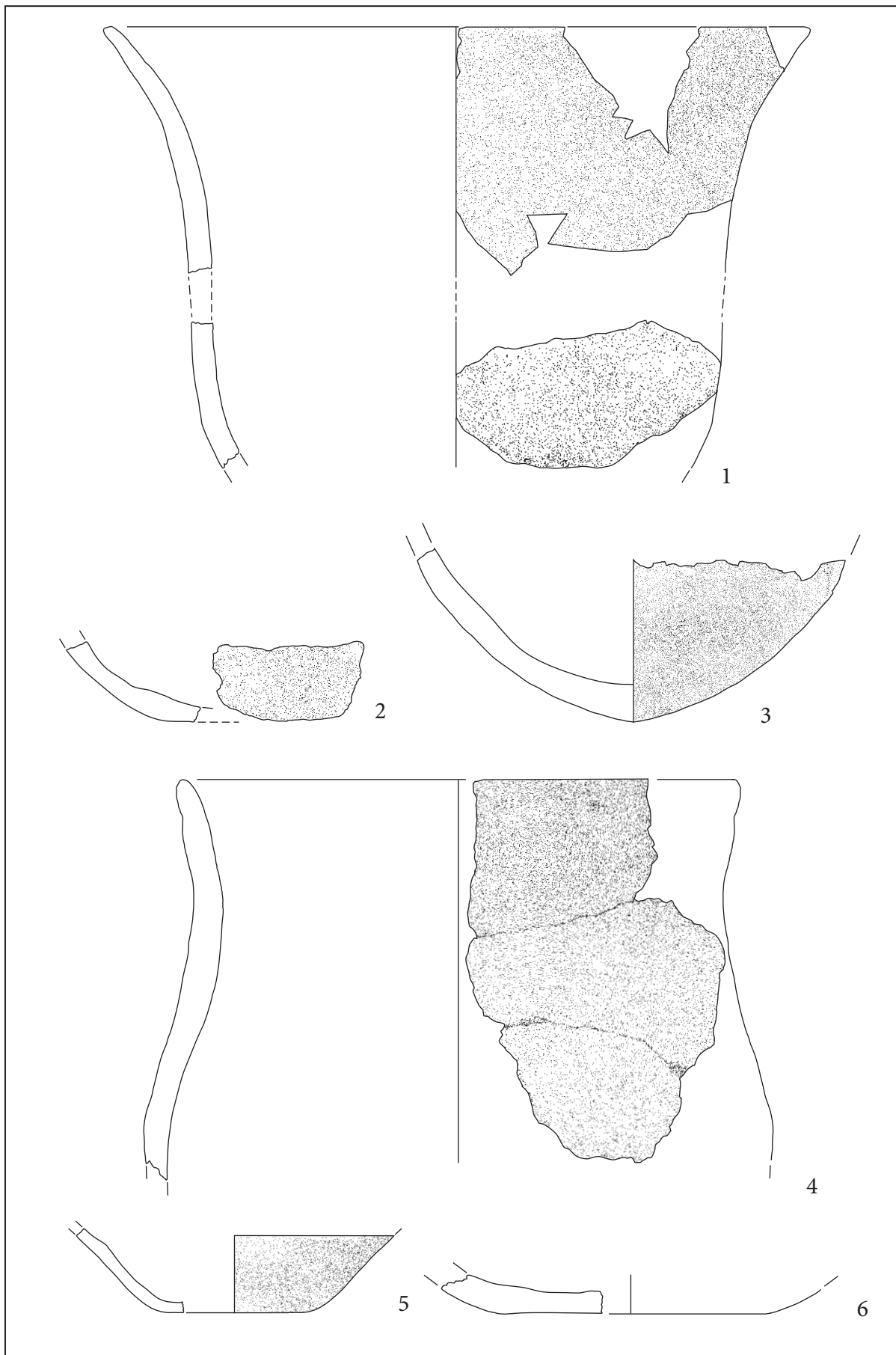
Urmitz, Erdwerk (URE): Grube 78. M 1:2.



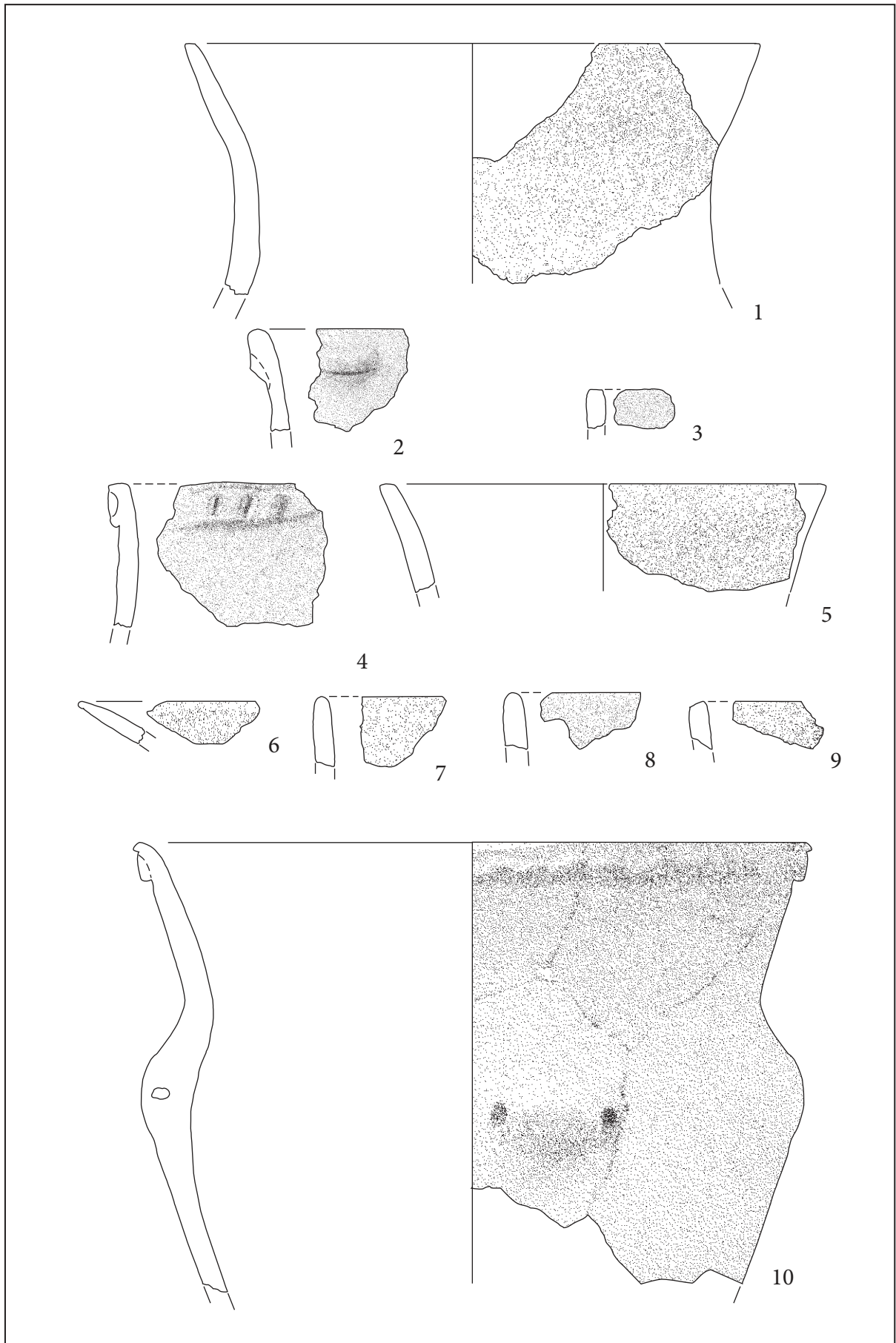
Urmitz, Erdwerk (URE): 1-14 Grube 78; 15-17 Grube 79; 18 Grube 80. 1-13.15-18 M 1:2; 14 M 1:1.



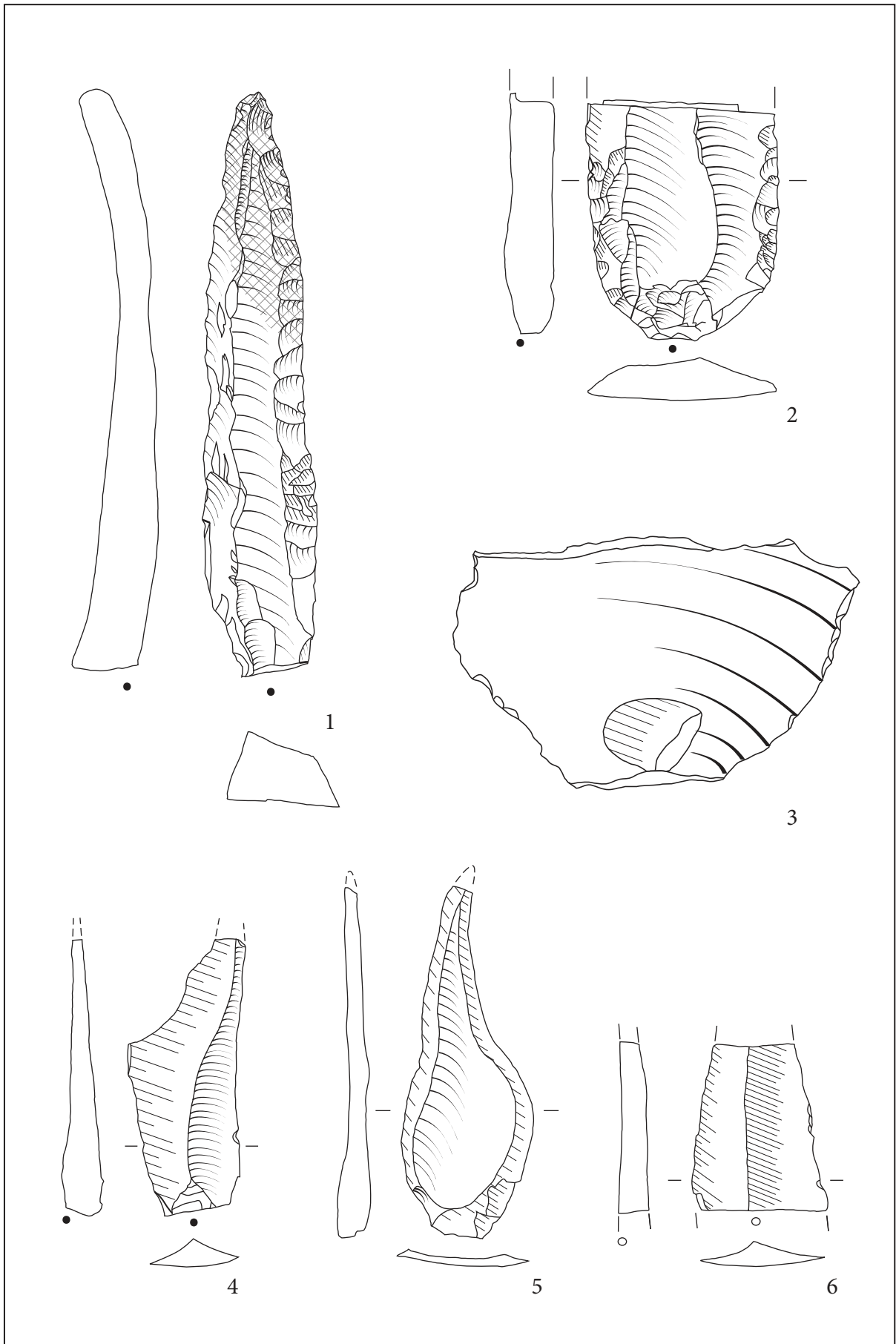
Urmitz, Erdwerk (URE): Grube 80. M 1:2.



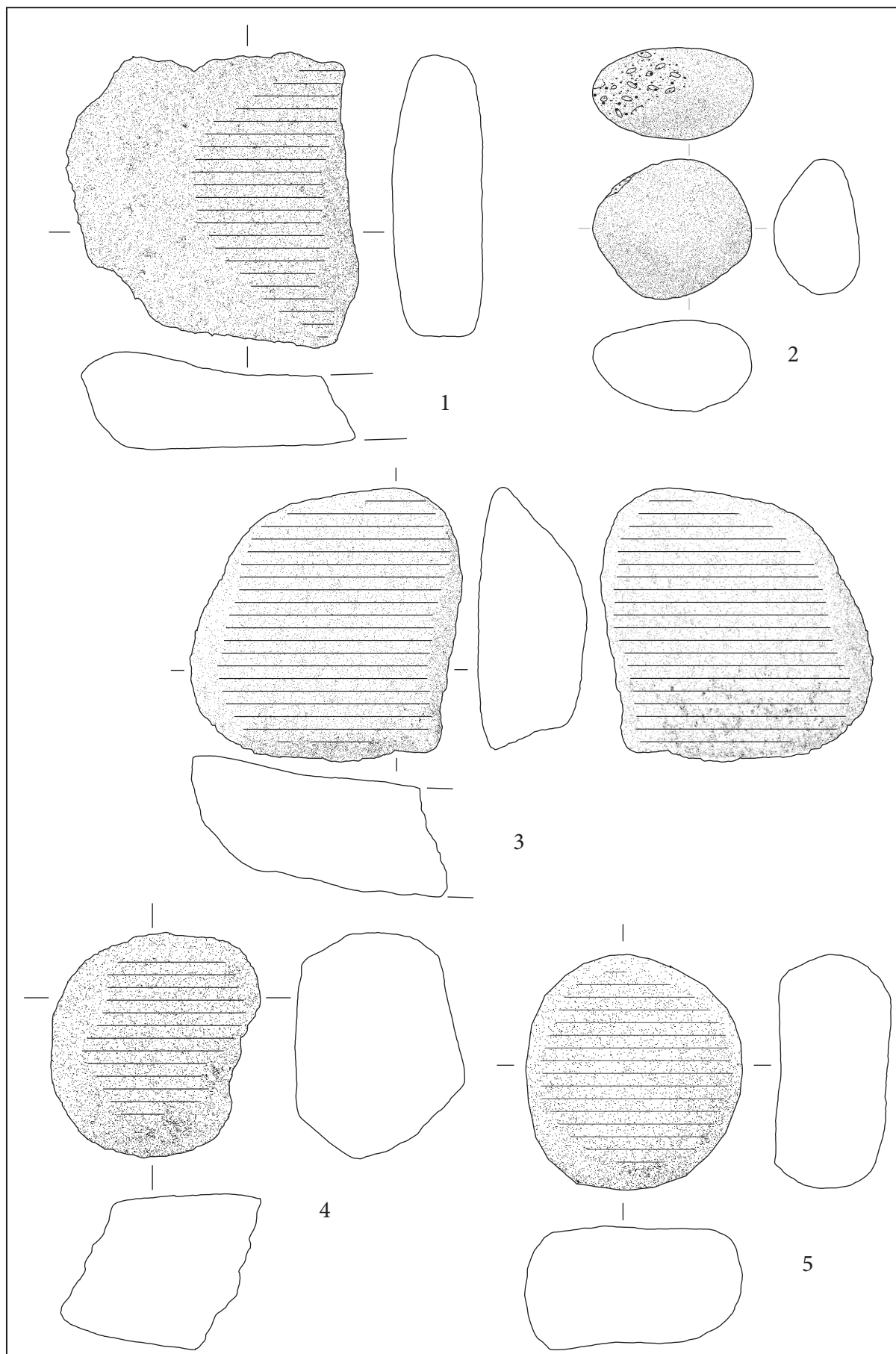
Urmitz, Erdwerk (URE): Grube 80. M 1:2.



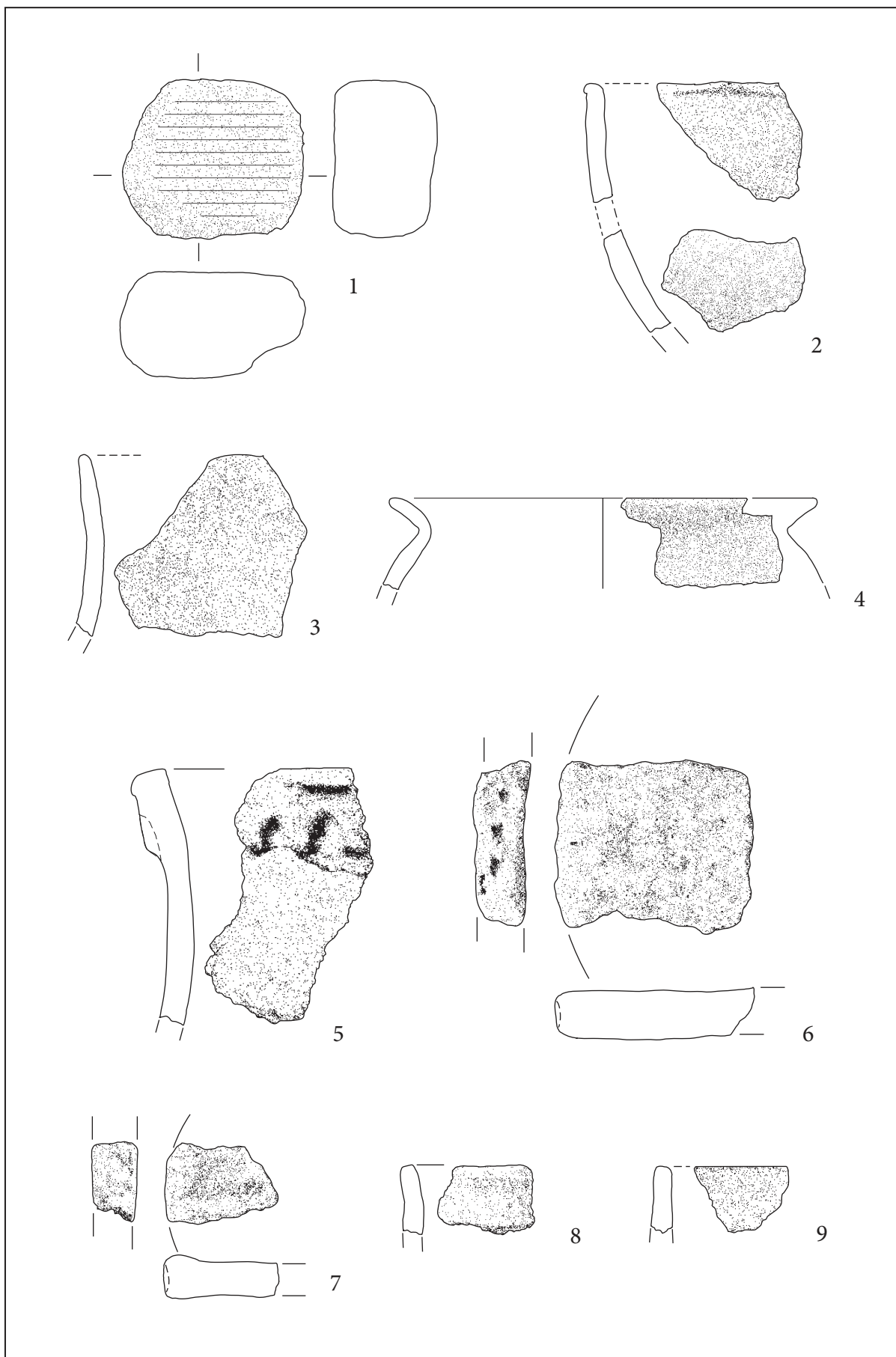
Urmitz, Erdwerk (URE): Grube 80. M 1:2.



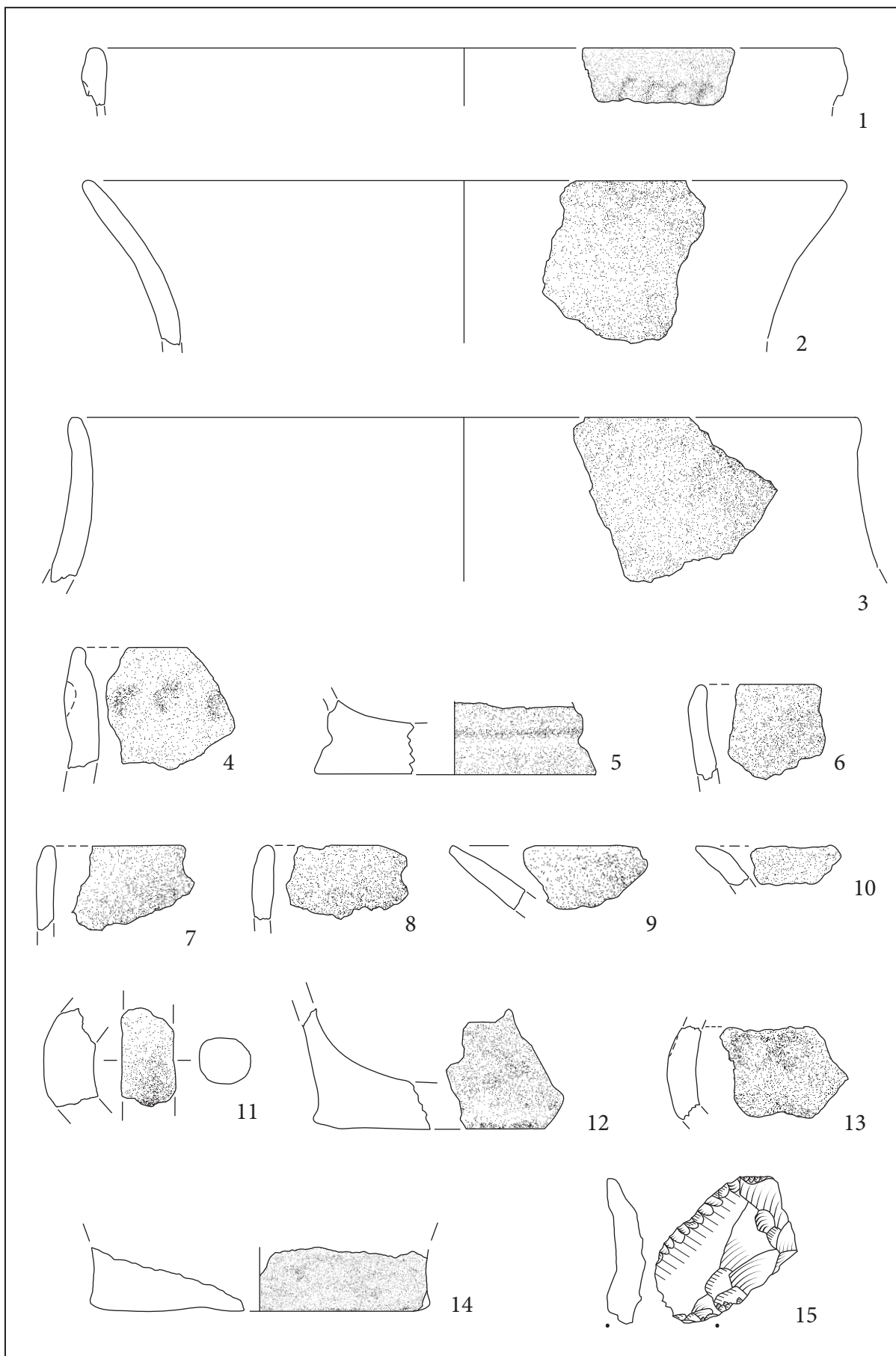
Urmitz, Erdwerk (URE): Grube 80. M 1:1




Urmitz, Erdwerk (URE): Grube 80. 1-3 M 1:3; 4-5 M 1:2.



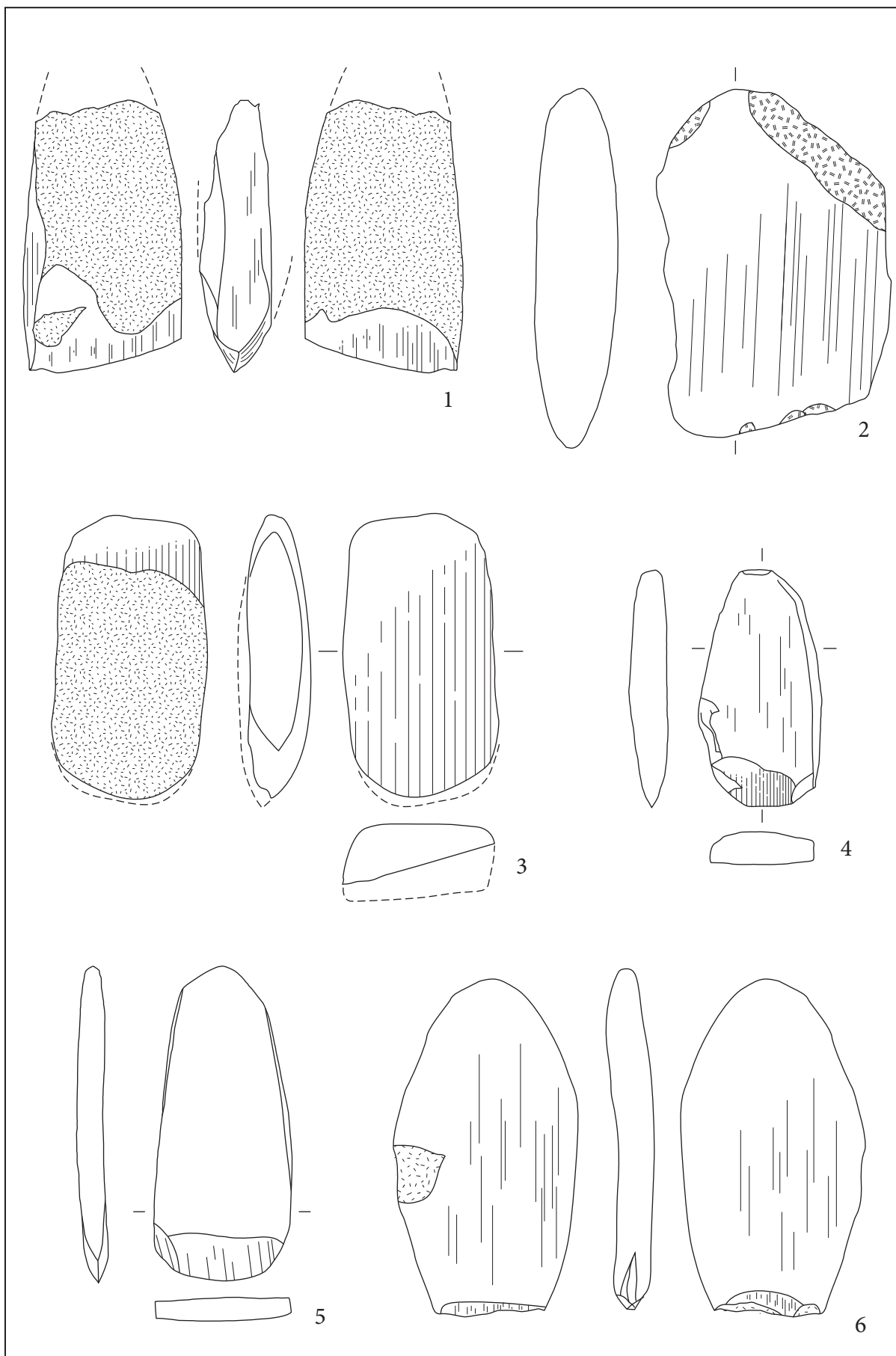
Urmitz, Erdwerk (URE): 1 Grube 80; 2-4 Grube 82; 5-8 Grube 83; 9 Hütte 1. M 1:2.




Urmitz, Erdwerk (URE): Hütte 1. 1 M 1:3; 2-10 M 1:2; 15 M 1:1.



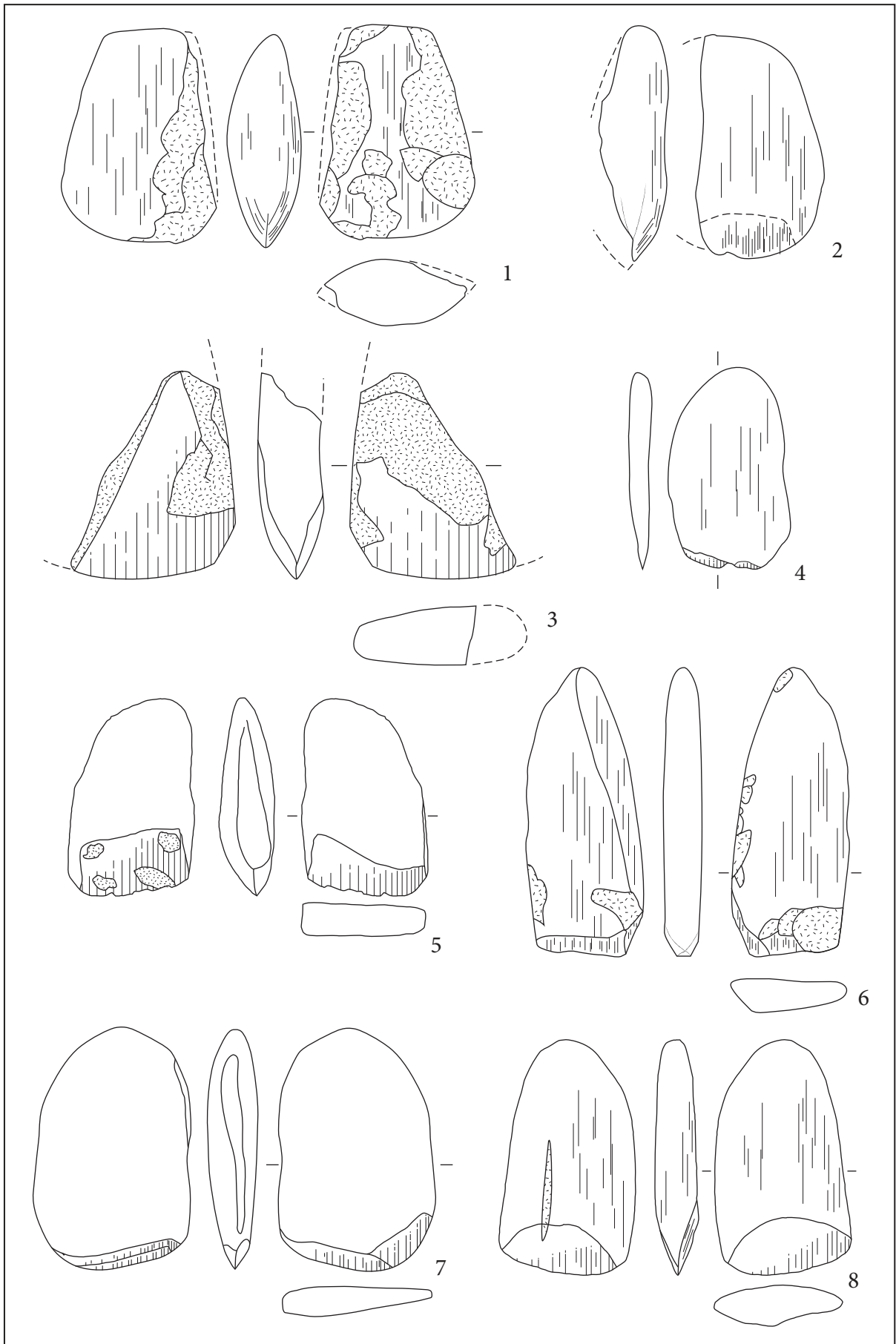
Urmitz, Erdwerk (URE): Hütte 1. M 1:1.




Urmitz, Erdwerk (URE): Hütte 1. M. 1:1.



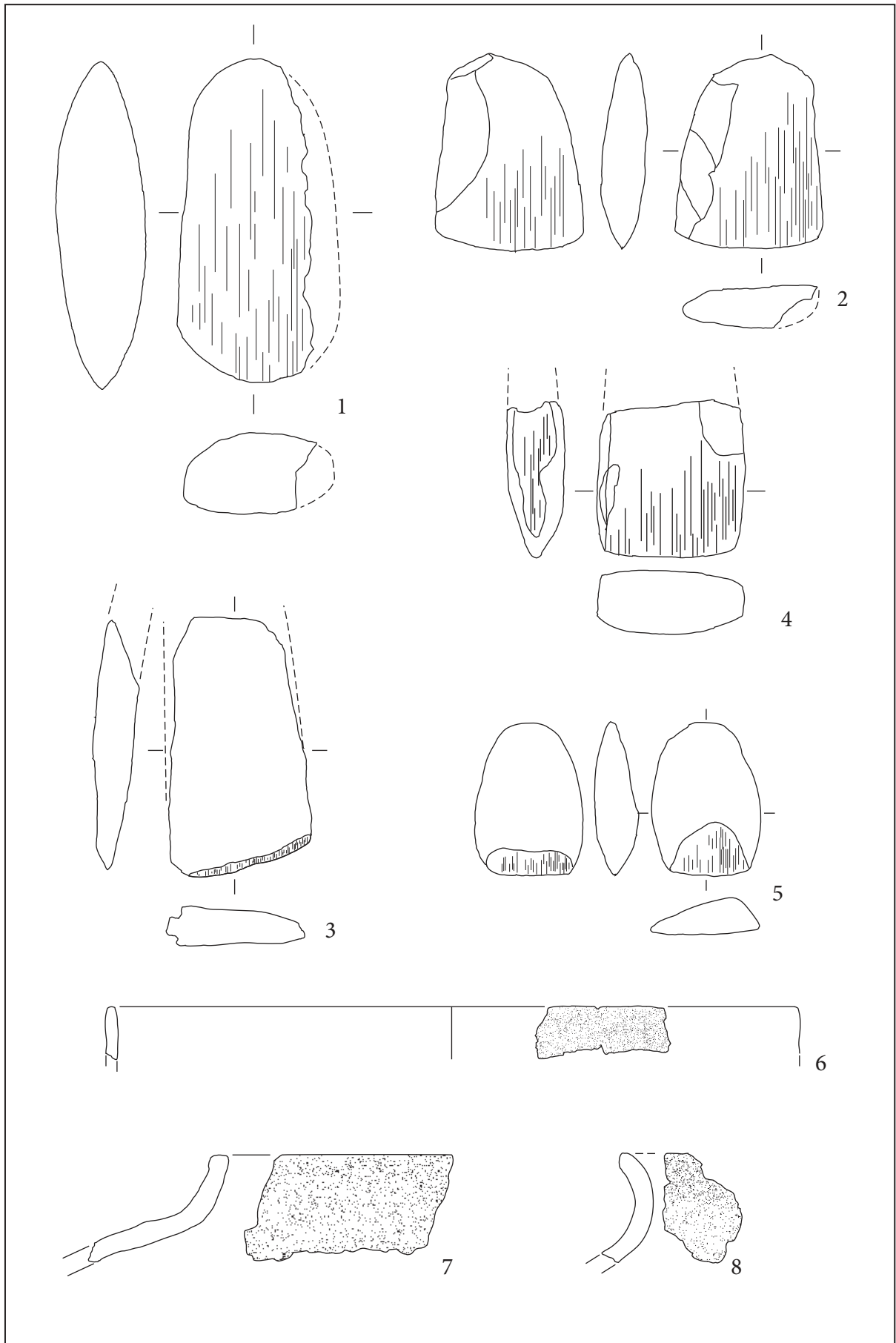
Urmitz, Erdwerk (URE): Hütte 1. M. 1:1.



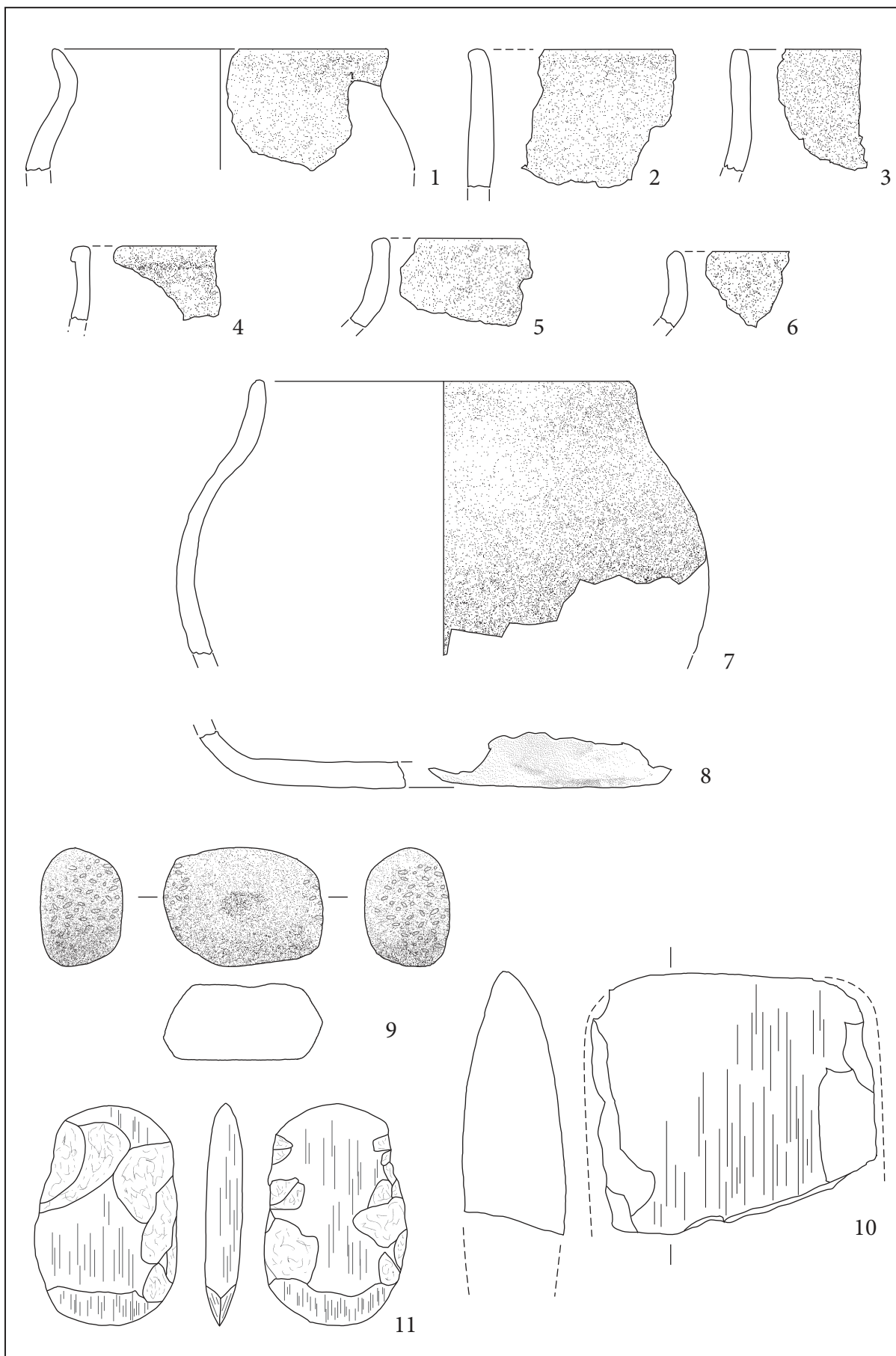
Urmitz, Erdwerk (URE): Hütte 1. M. 1:1.



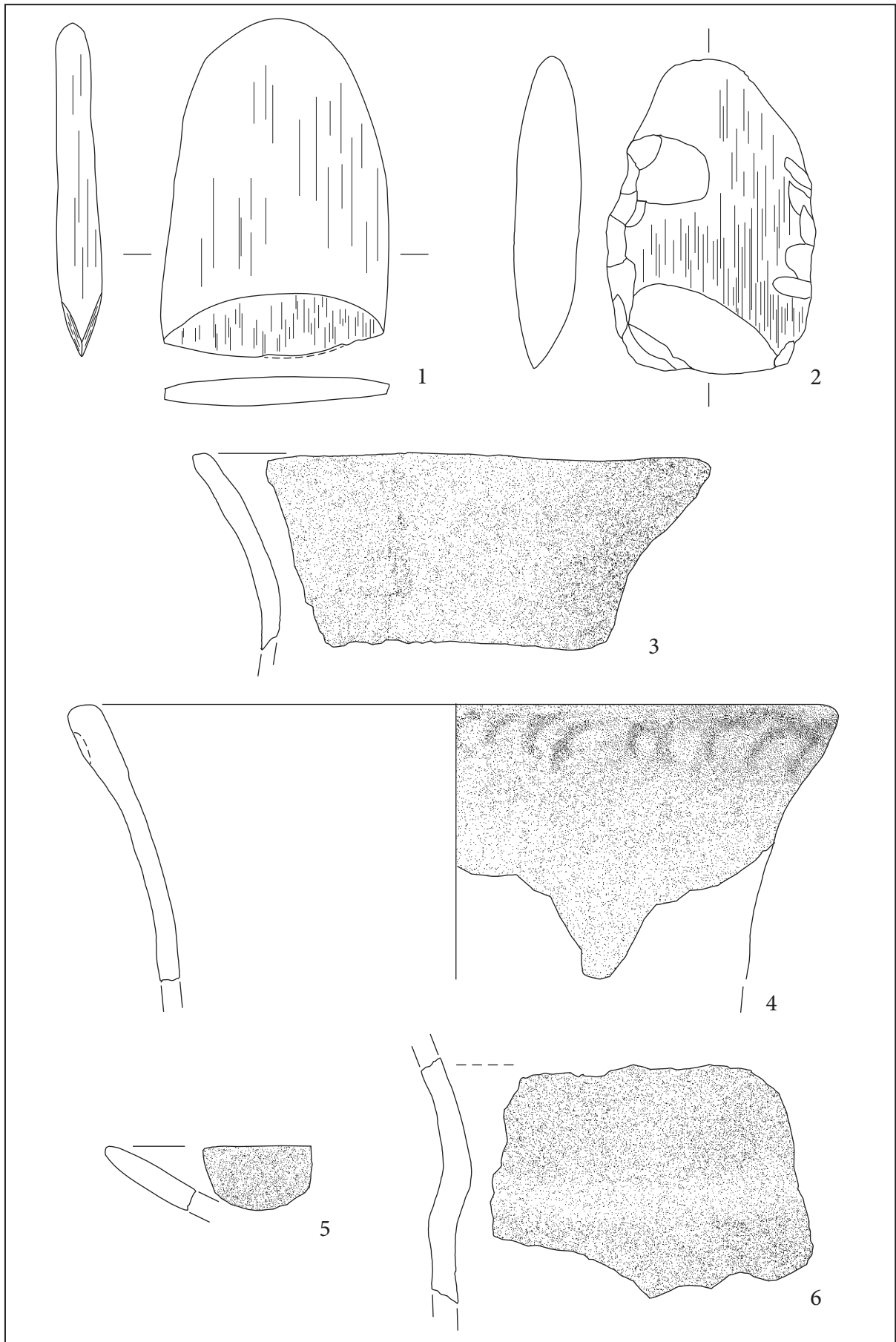
Urmitz, Erdwerk (URE): 1-7 Hütte 1; 8 Hütte 2. M. 1:1.



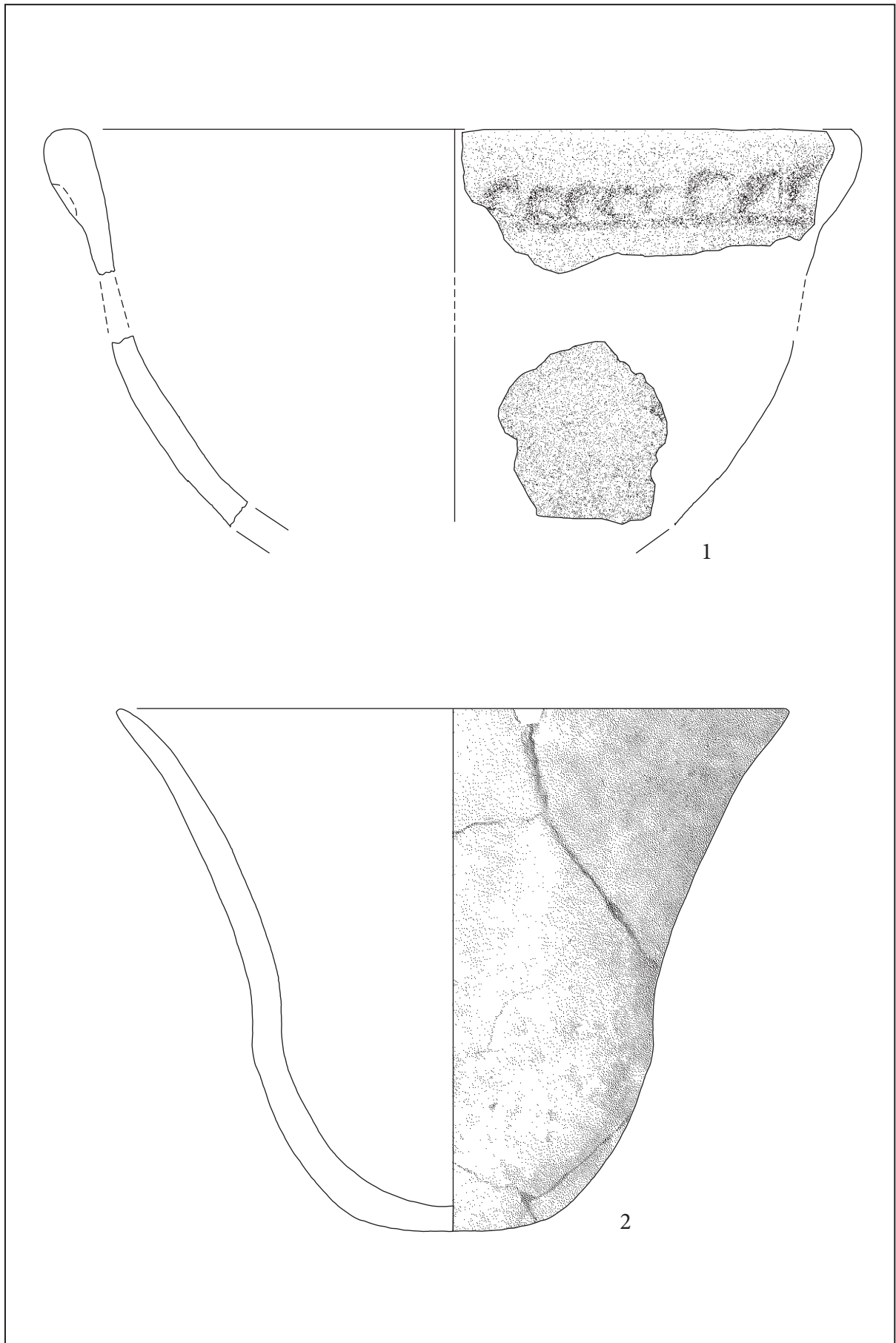
Urmitz, Erdwerk (URE): 1-5 Hütte 2; 6-8 Hütte 6. 1-5 M 1:1; 6 M 1:3; 7-8 M 1:2.



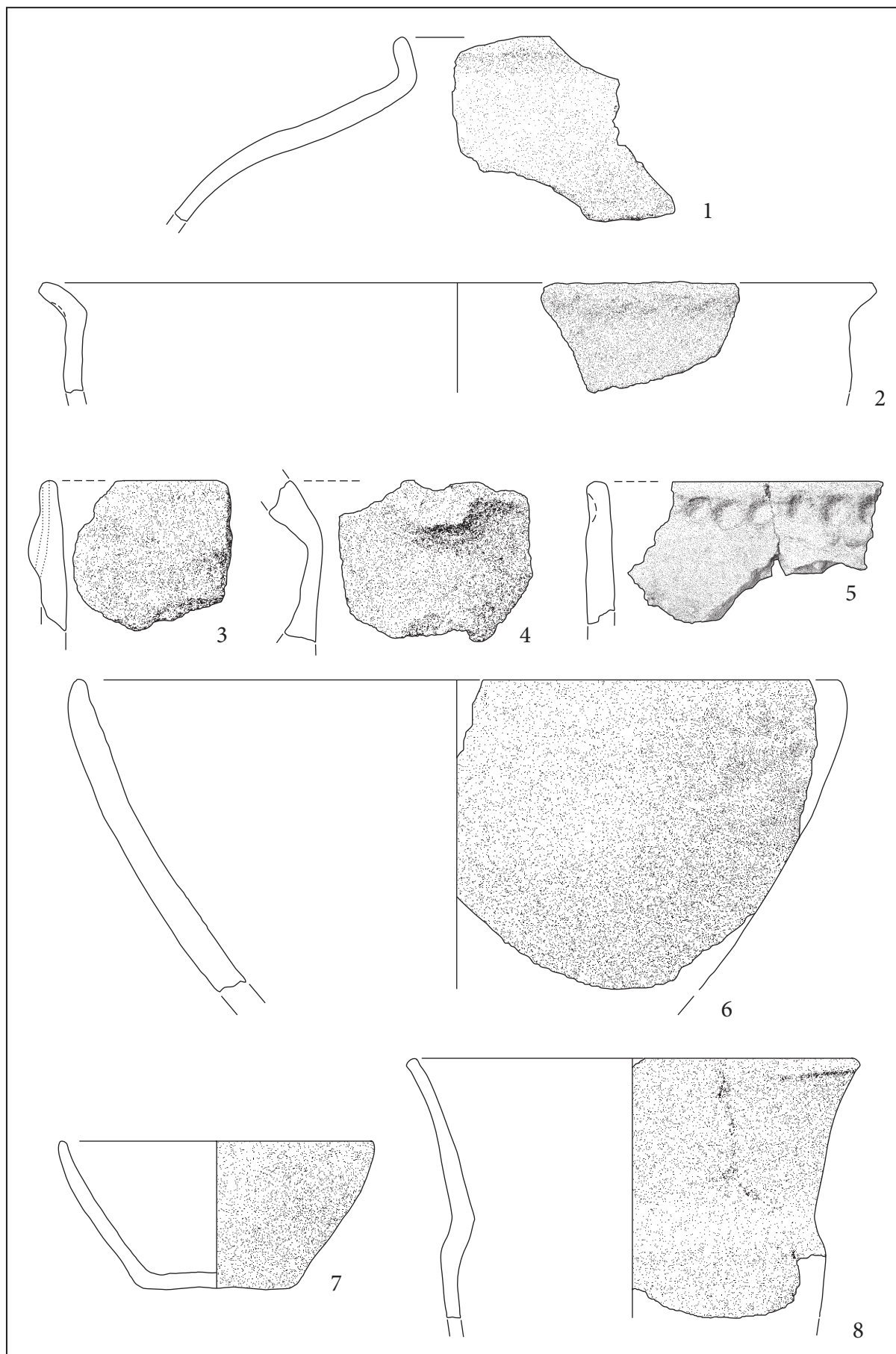
Urmitz, Erdwerk (URE): Hütte 6. 1-8 M. 1:2; 9 M 1:3; 10-11 M 1:1.



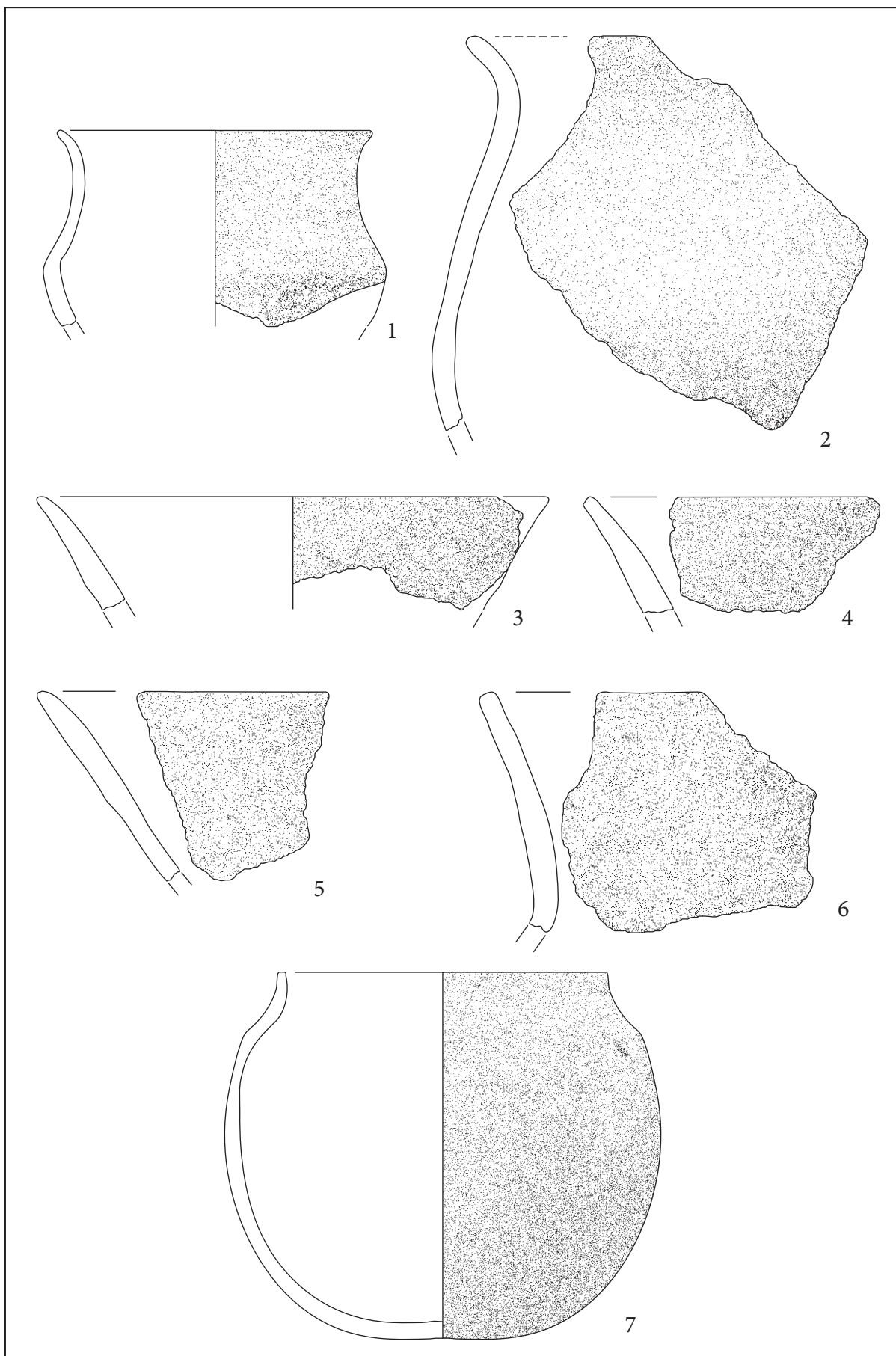
Urmitz, Erdwerk (URE): 1-2 Hütte 6; 3-6 „Stelle 450“. 1-2 M 1:1; 3-6 M 1:2.



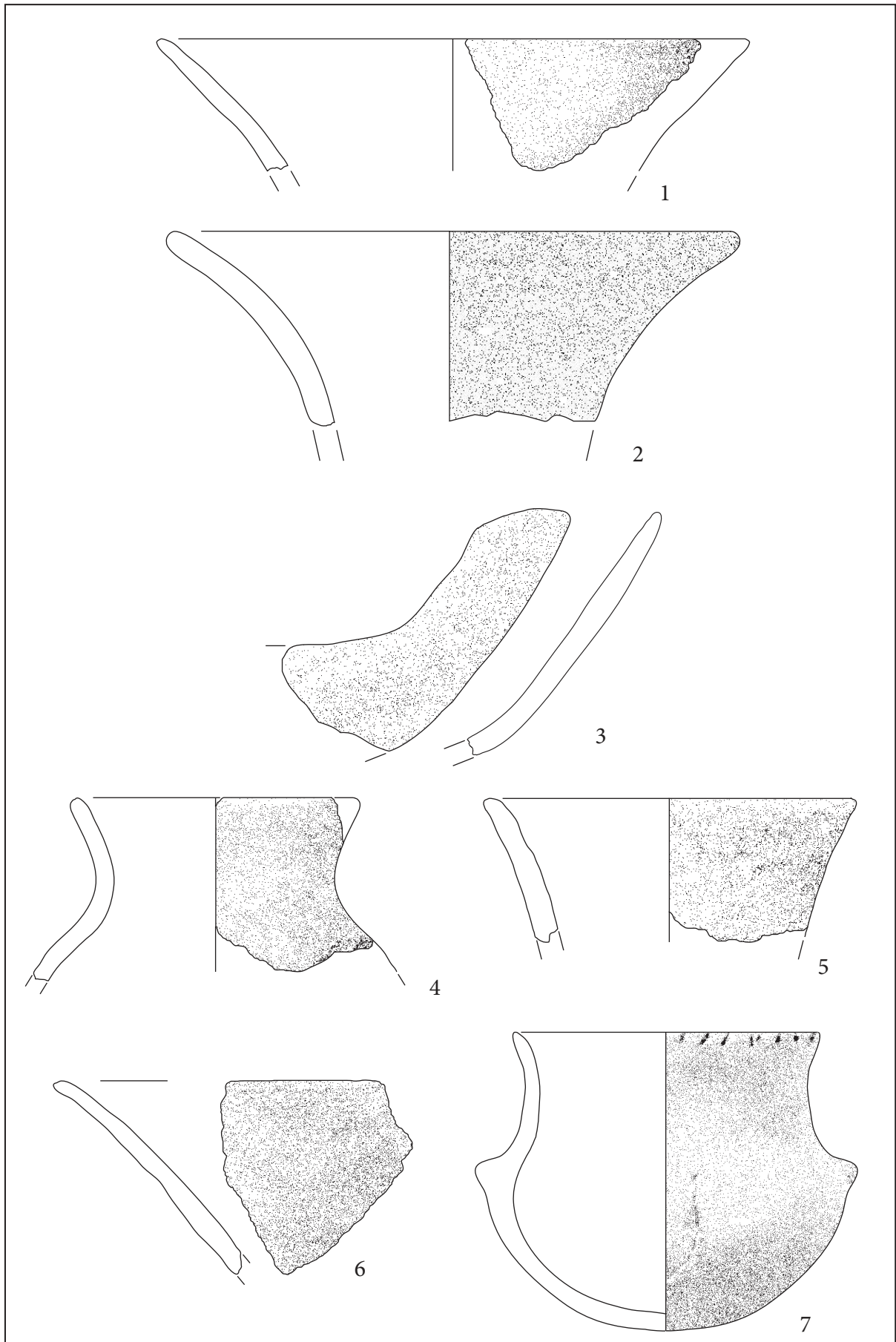
Urmitz, Erdwerk (URE): „Stelle 450“. M. 1:2.



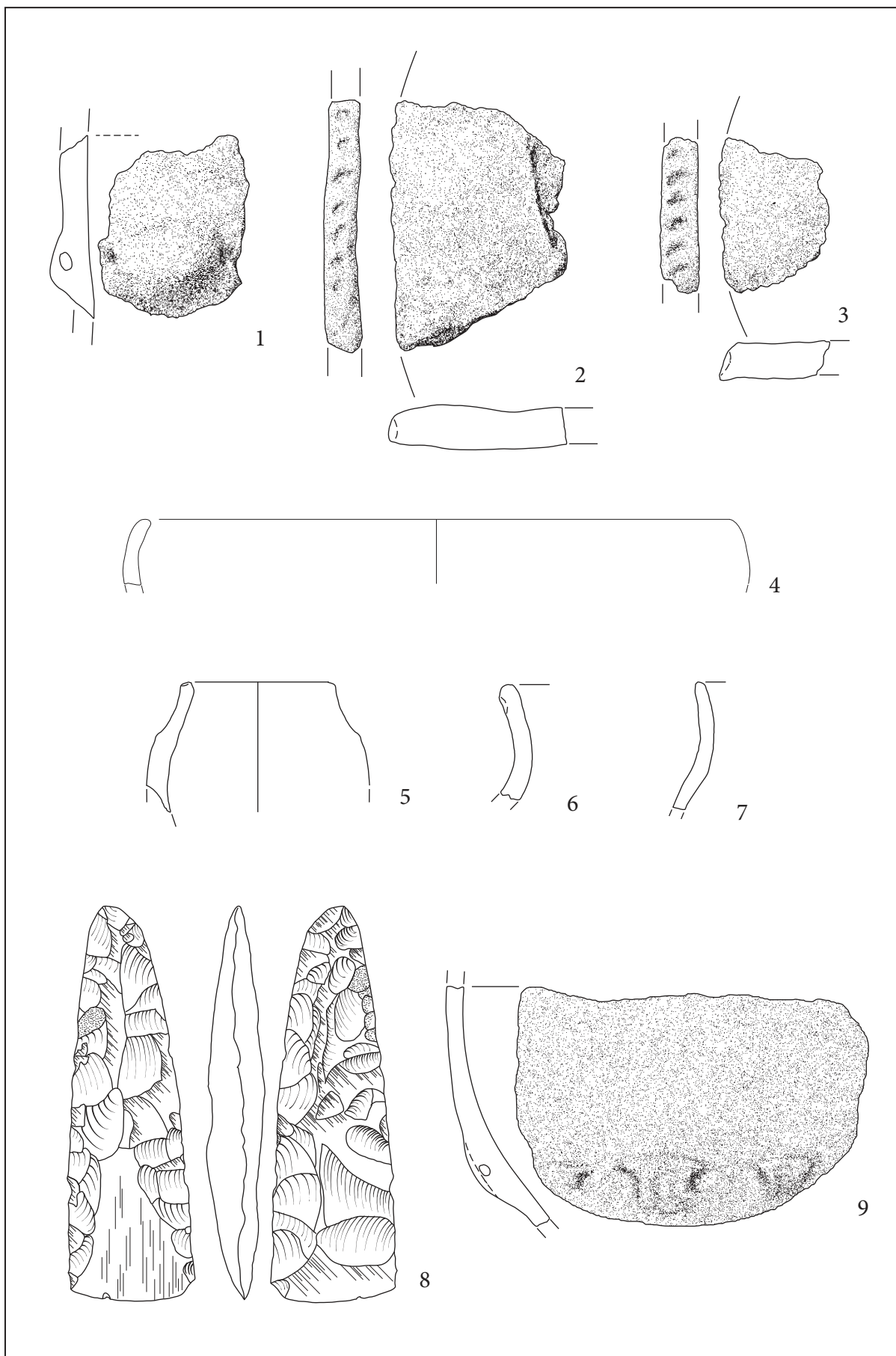
Urmitz, Erdwerk (URE): Einzelfunde aus dem Innenraum, westlich der Cloßgasse. M. 1:2.




Urmitz, Erdwerk (URE): Einzelfunde aus dem Innenraum, westlich der Cloßgasse. M. 1:2.



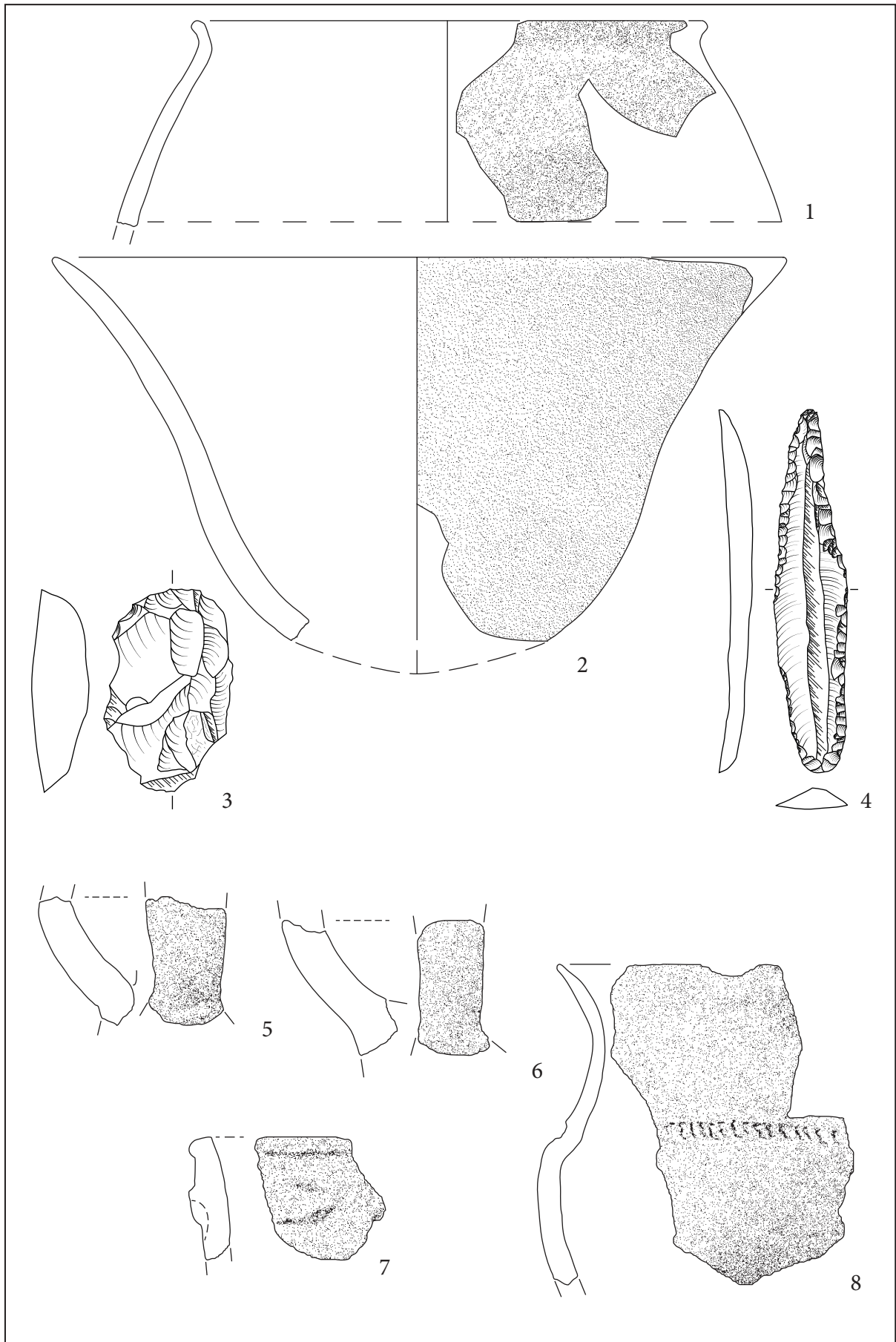
Urmitz, Erdwerk (URE): 1–3 Einzelfunde Innenraum, westlich der Cloßgasse; 4–6 Einzelfunde Innenraum, im westlichen Teil der Anlage; 7 Einzelfund Innenraum, im östlichen Teil der Anlage, westlich des Judengässchens. M. 1:2.



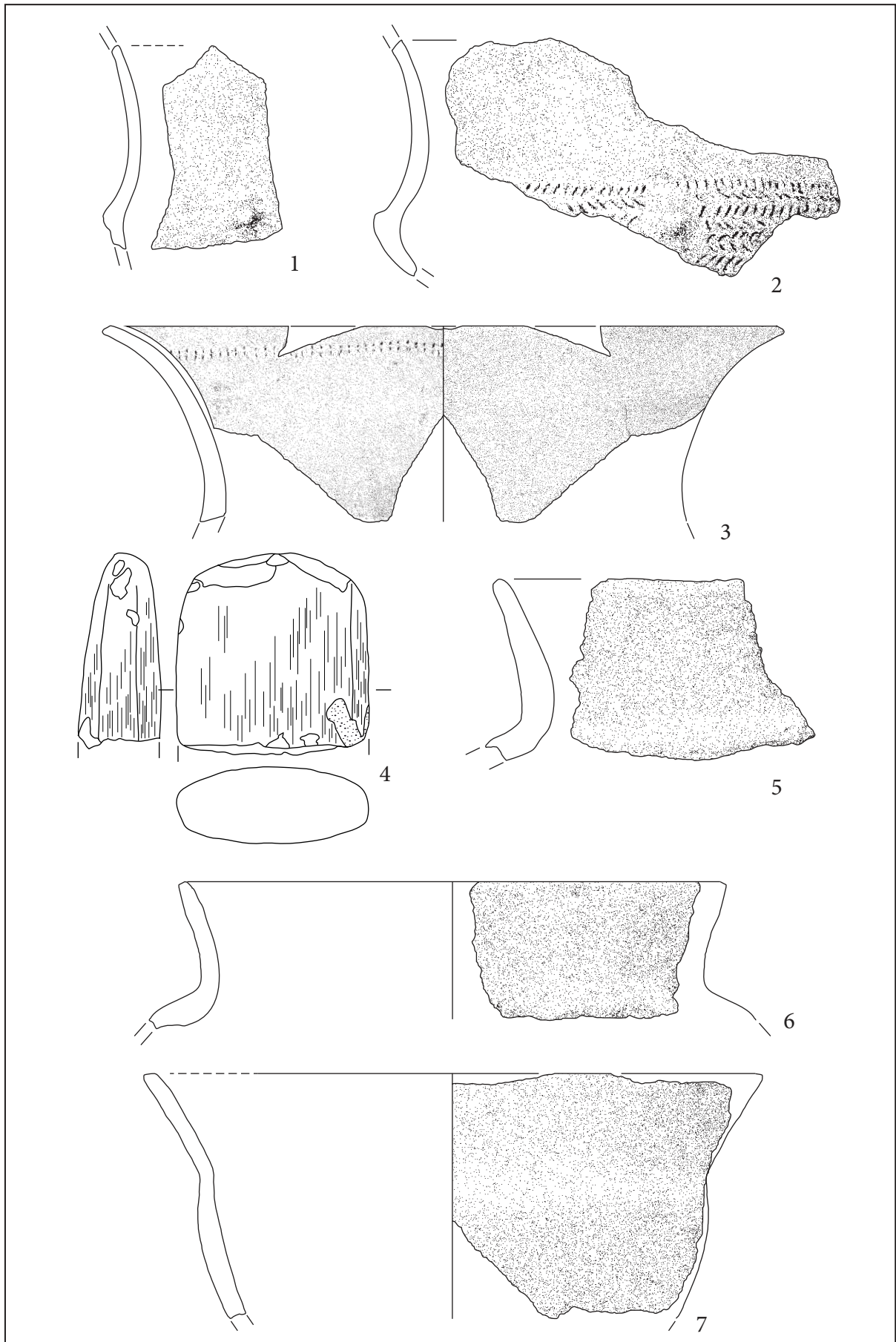
Urmitz, Erdwerk (URE): Einzelfunde Innenraum. 1-3.5-9 M 1:2; 4 M 1:3.



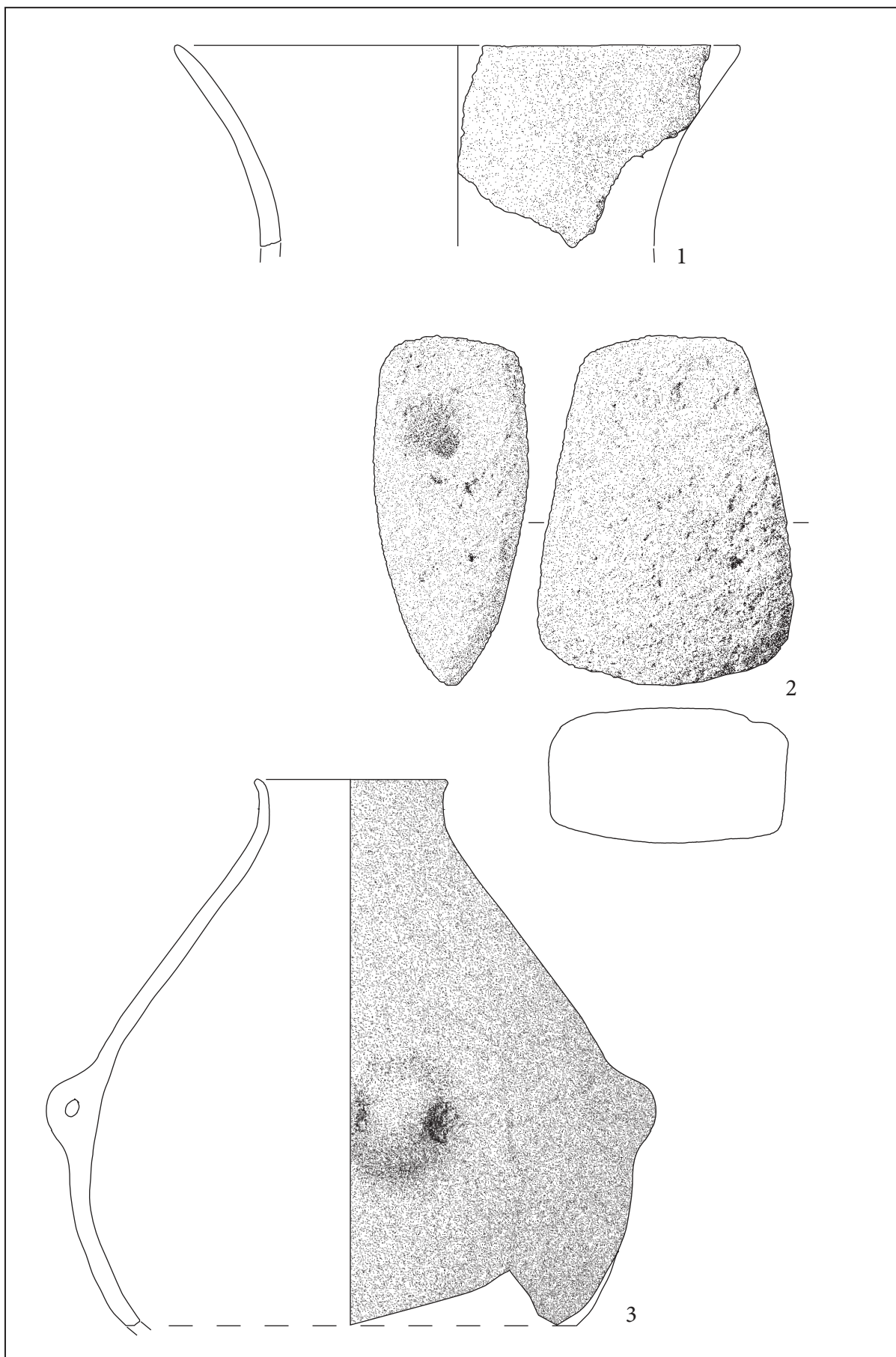
Urmitz, Erdwerk (URE): 1–8 Einzelfunde Innenraum, im Süden der Anlage, Putzfläche hinter Bastion am Tor 6; 9 Einzelfunde Innenraum, nicht näher lokalisierbar. 1–5.7.9 M 1:2; 6.8 M 1:1.



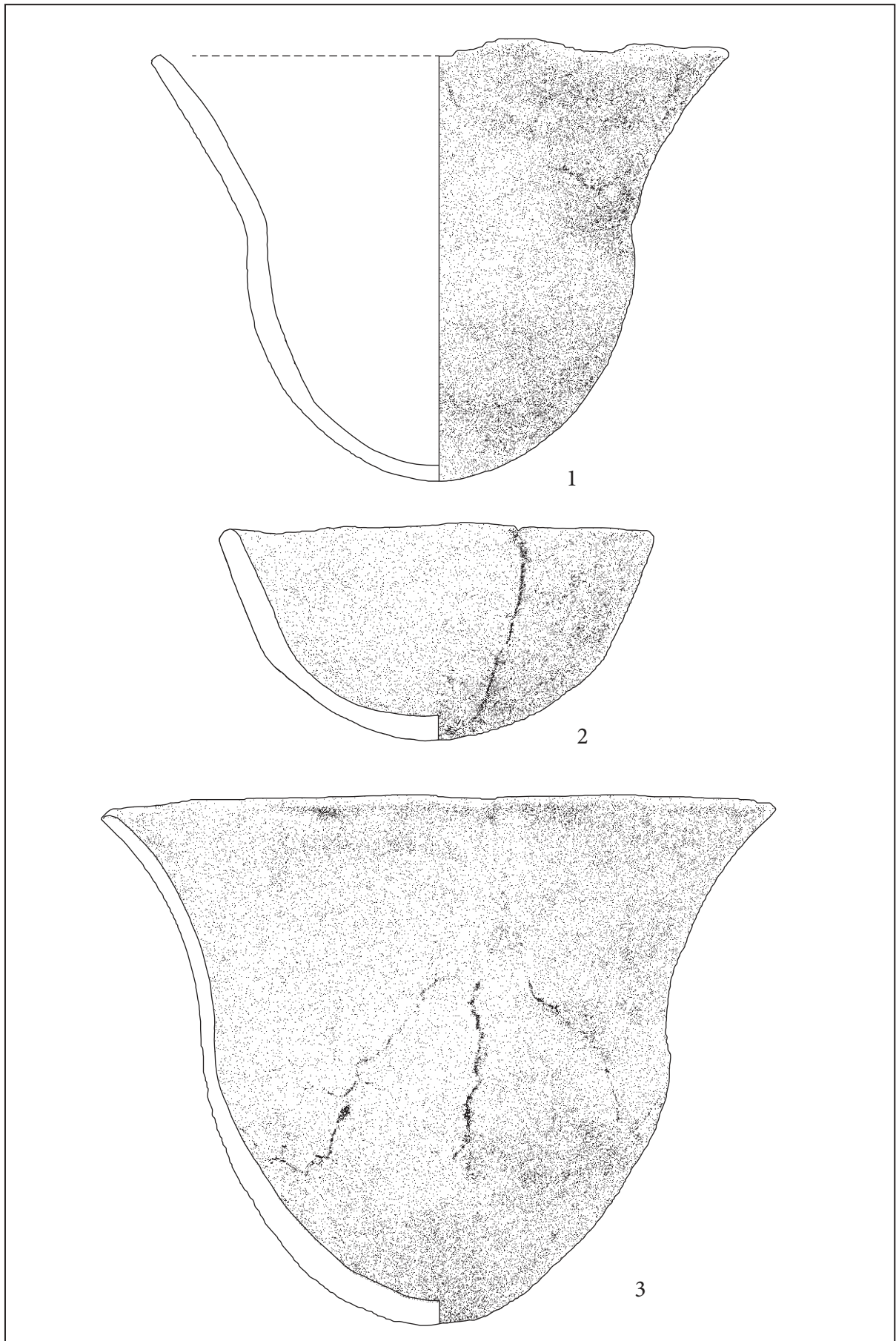
Urmitz, Erdwerk (URE): 1–4 Einzelfunde Innenraum, nicht näher lokalisierbar; 5–8 Funde Umgebung westlich der Anlage „Flur Schwarze Erde“. 1–2,4–8 M 1:2; 3 M 1:1.



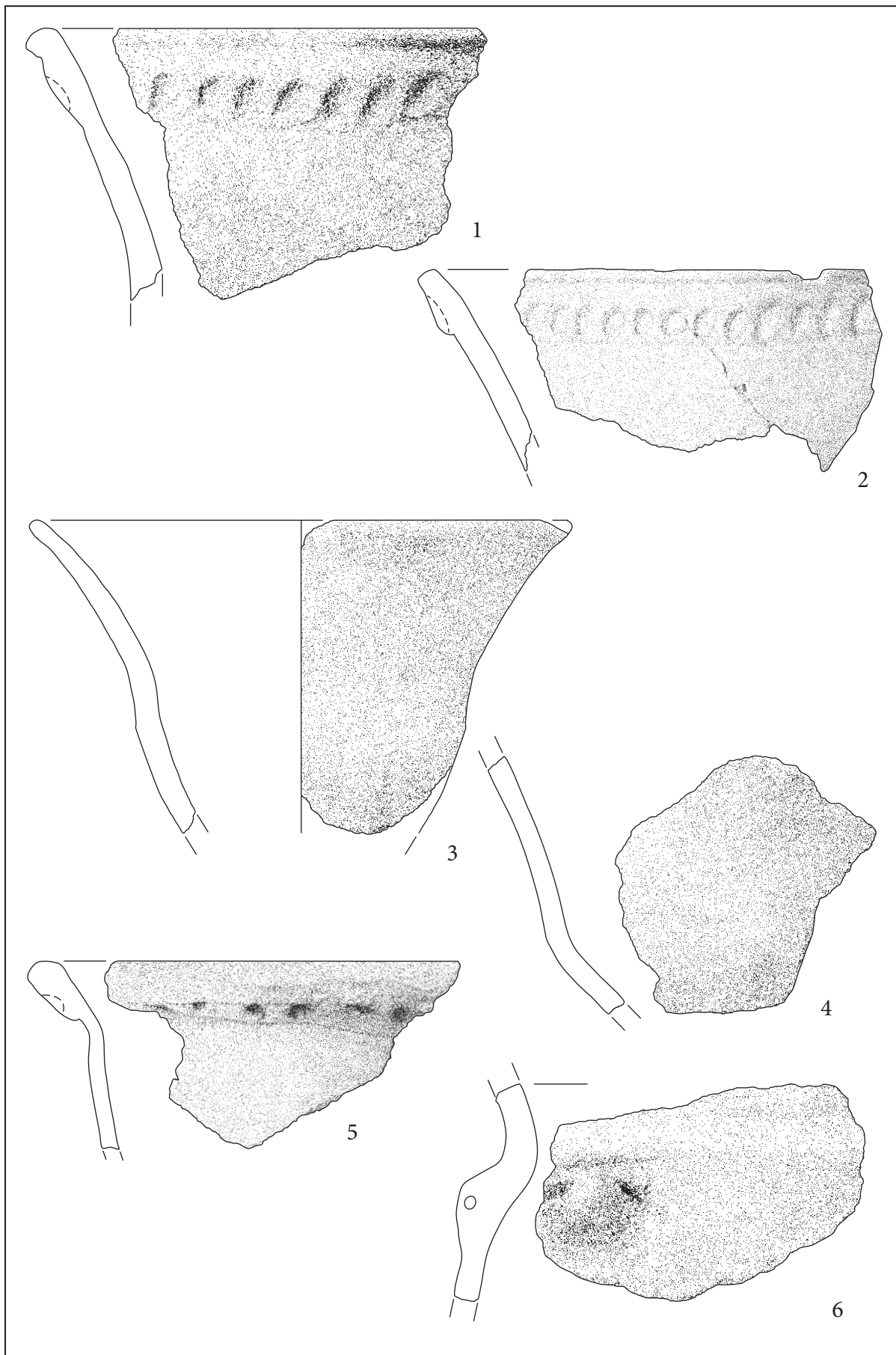
Urmitz, Erdwerk (URE): 1–4 Wohngrube „In den Gleichen“; 5–7 Umgebungsfunde bei der Kapelle „Am guten Mann“. M 1:2.



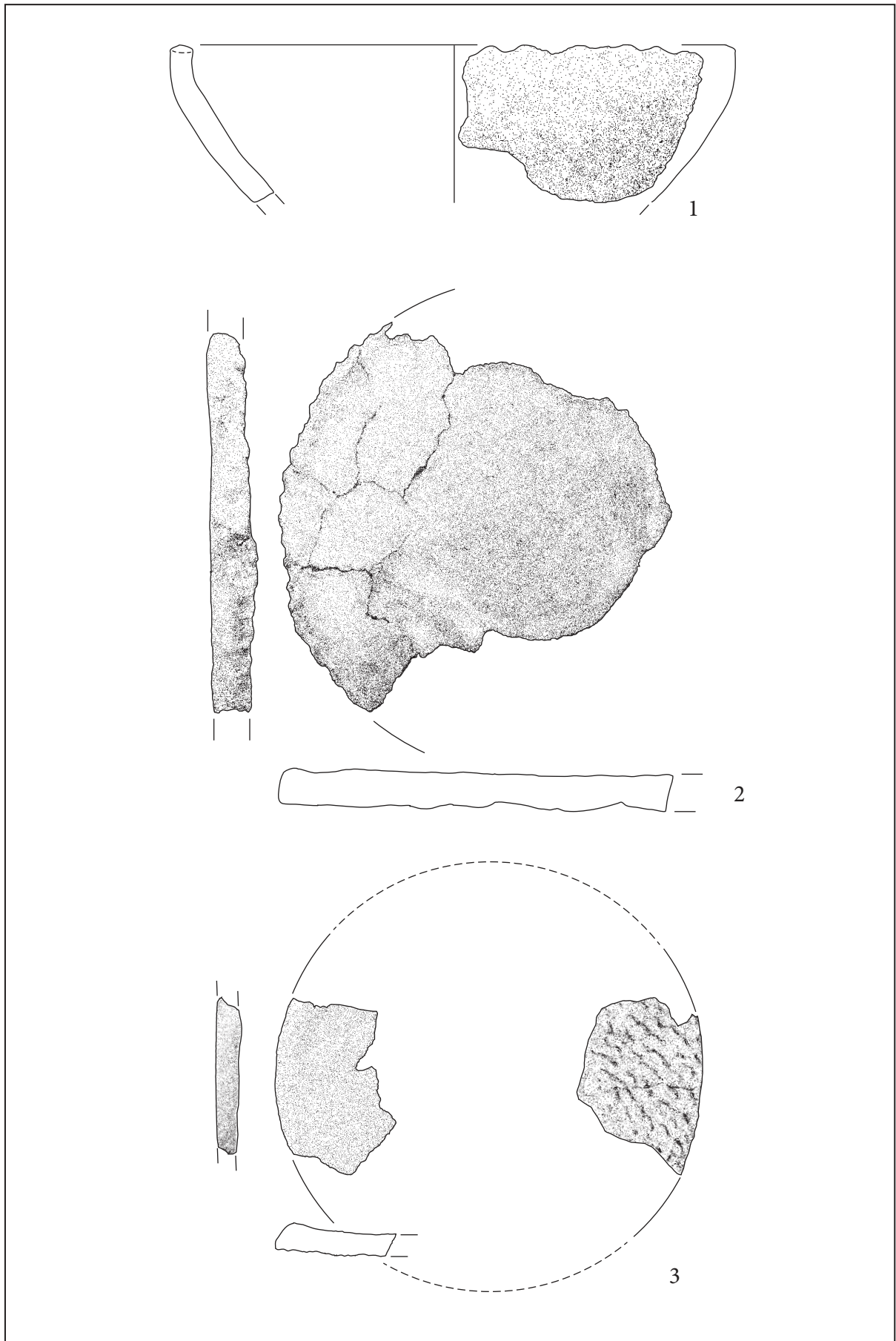
Urmitz, Erdwerk (URE): 1–2 Umgebungsfunde bei der Kapelle „Am guten Mann“;  
3 „Wohngrube I“. 1–2 M 1:2; 3 M 1:3.



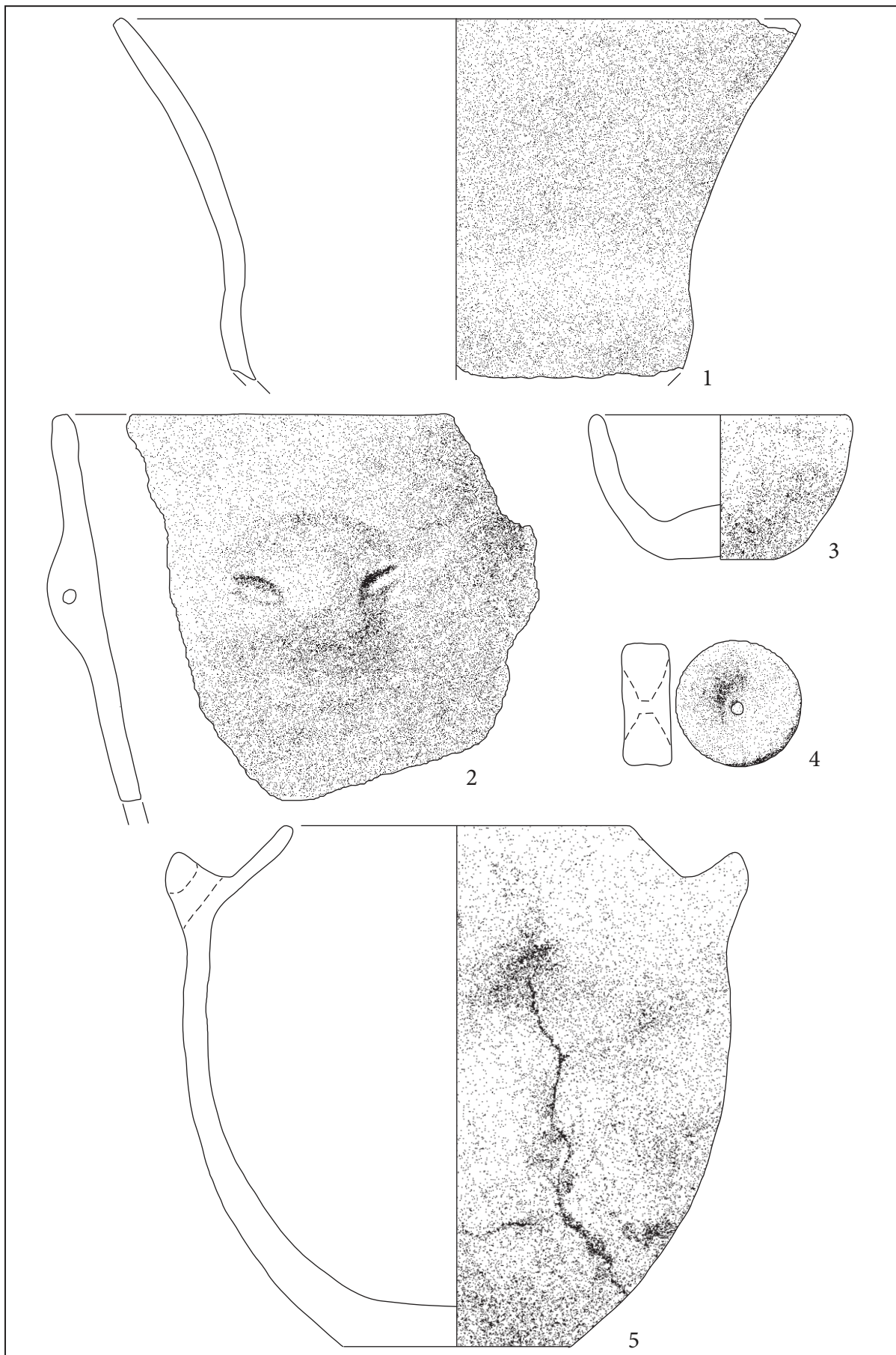
Urmitz, Erdwerk (URE): Einzelfunde ohne Befundinformation. M. 1:2.



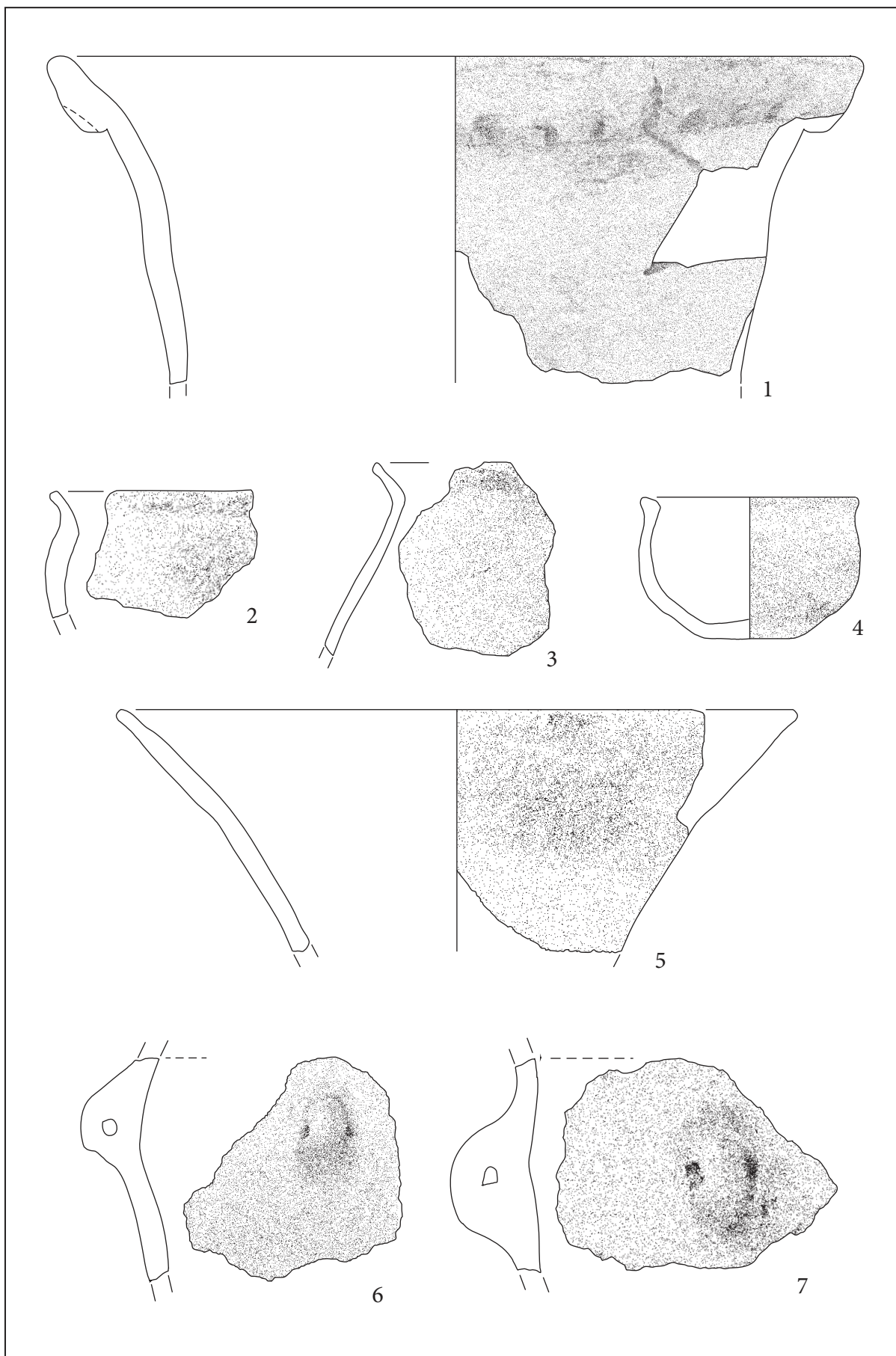
Urmitz, Erdwerk (URE): Einzelfunde ohne Befundinformation. M. 1:2.



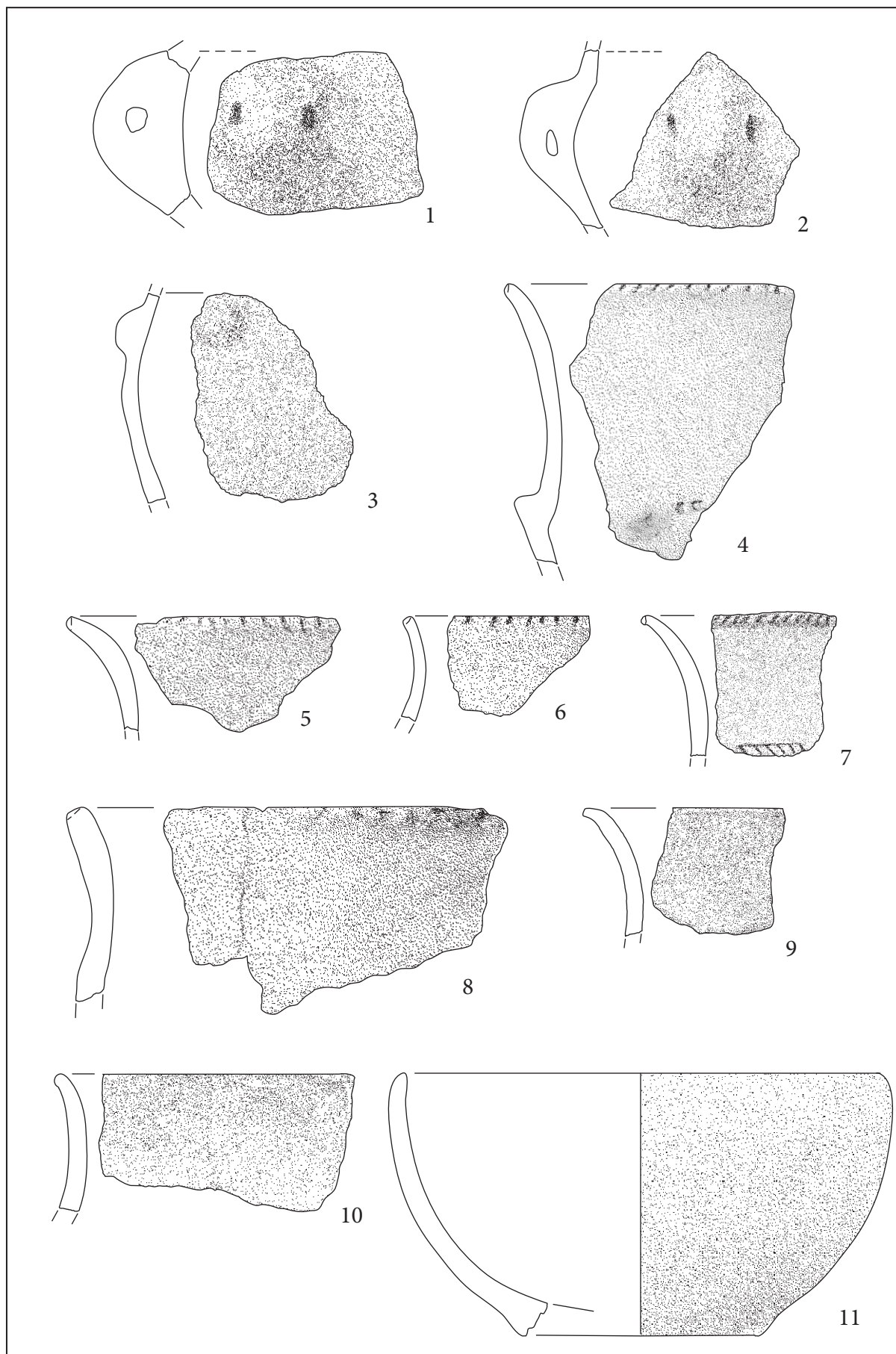
Urmitz, Erdwerk (URE): Einzelfunde ohne Befundinformation. 1 M. 1:2; 2-3 M. 1:3.



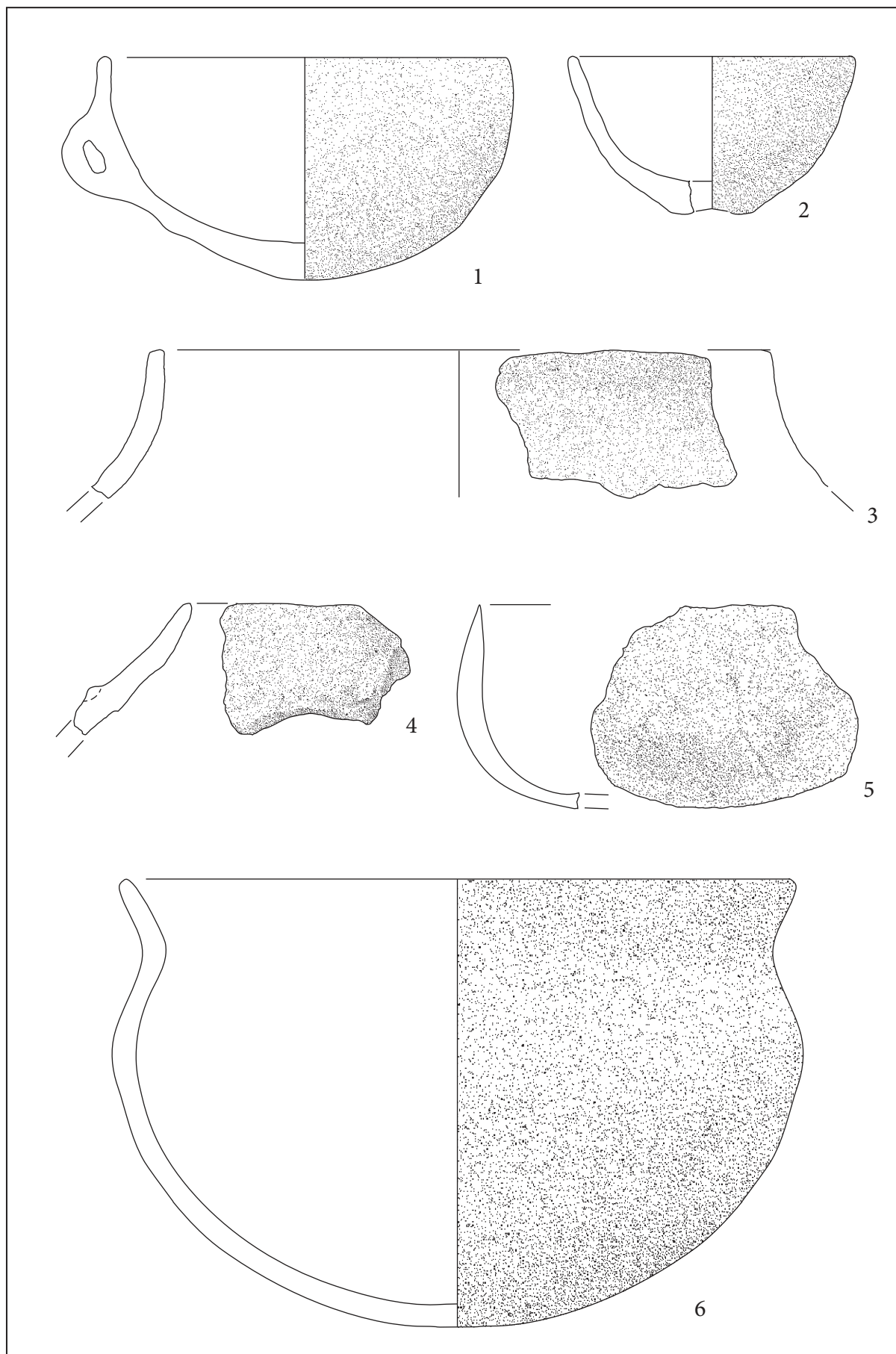
Urmitz, Erdwerk (URE): Einzelfunde ohne Befundinformation. M. 1:2.



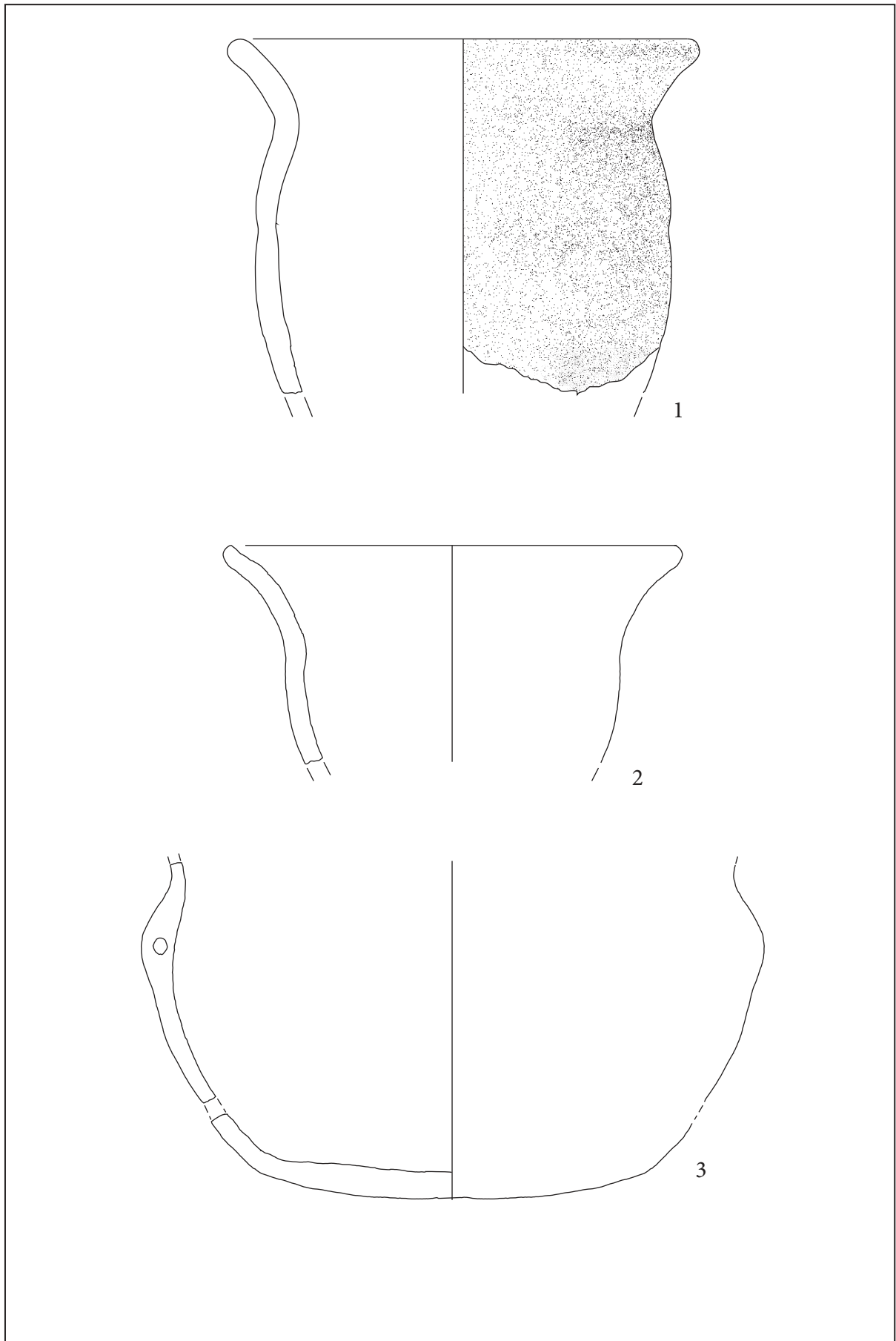
Urmitz, Erdwerk (URE): Einzelfunde ohne Befundinformation. M. 1:2.



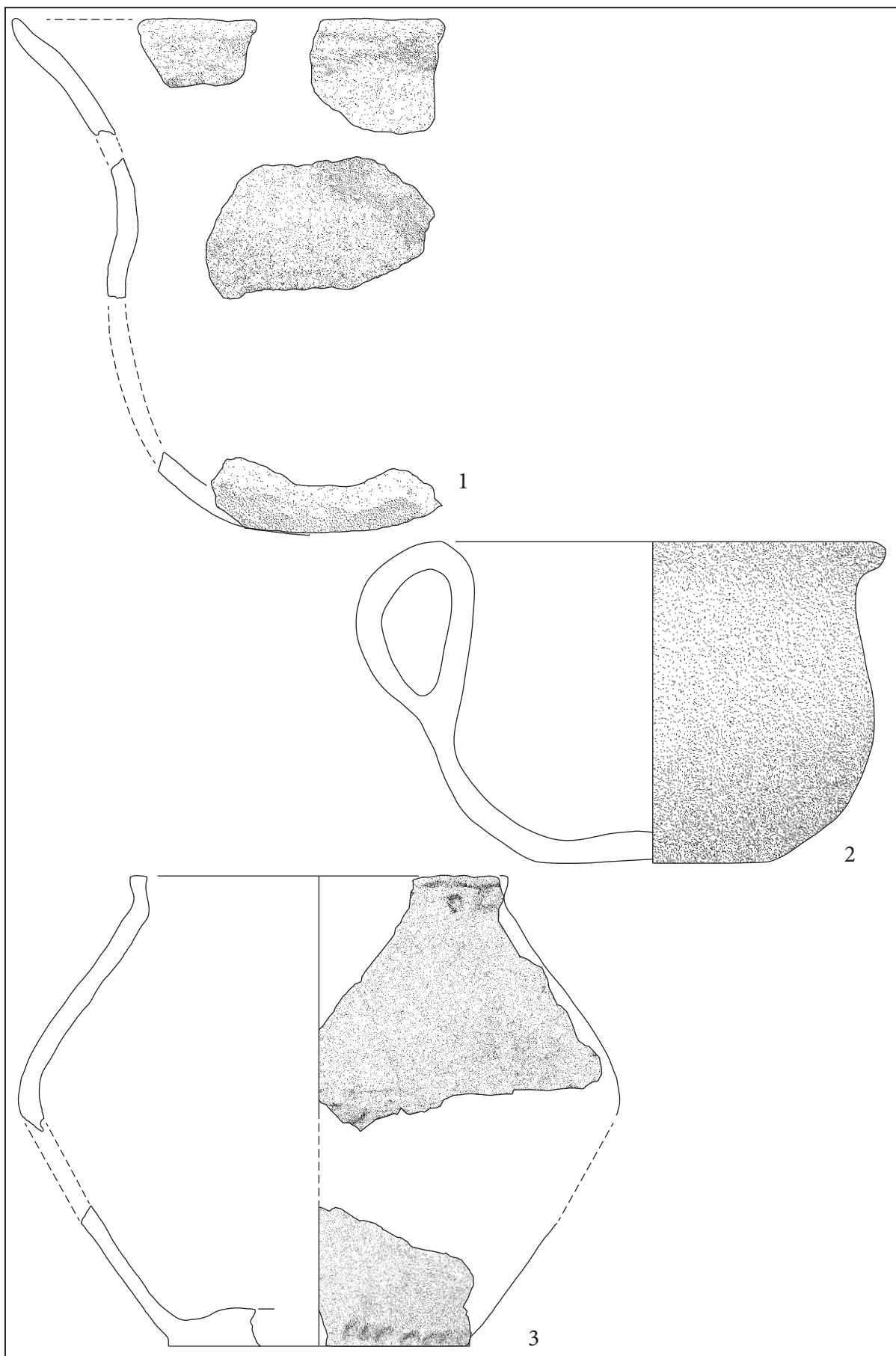
Urmitz, Erdwerk (URE): Einzelfunde ohne Befundinformation. M. 1:2.



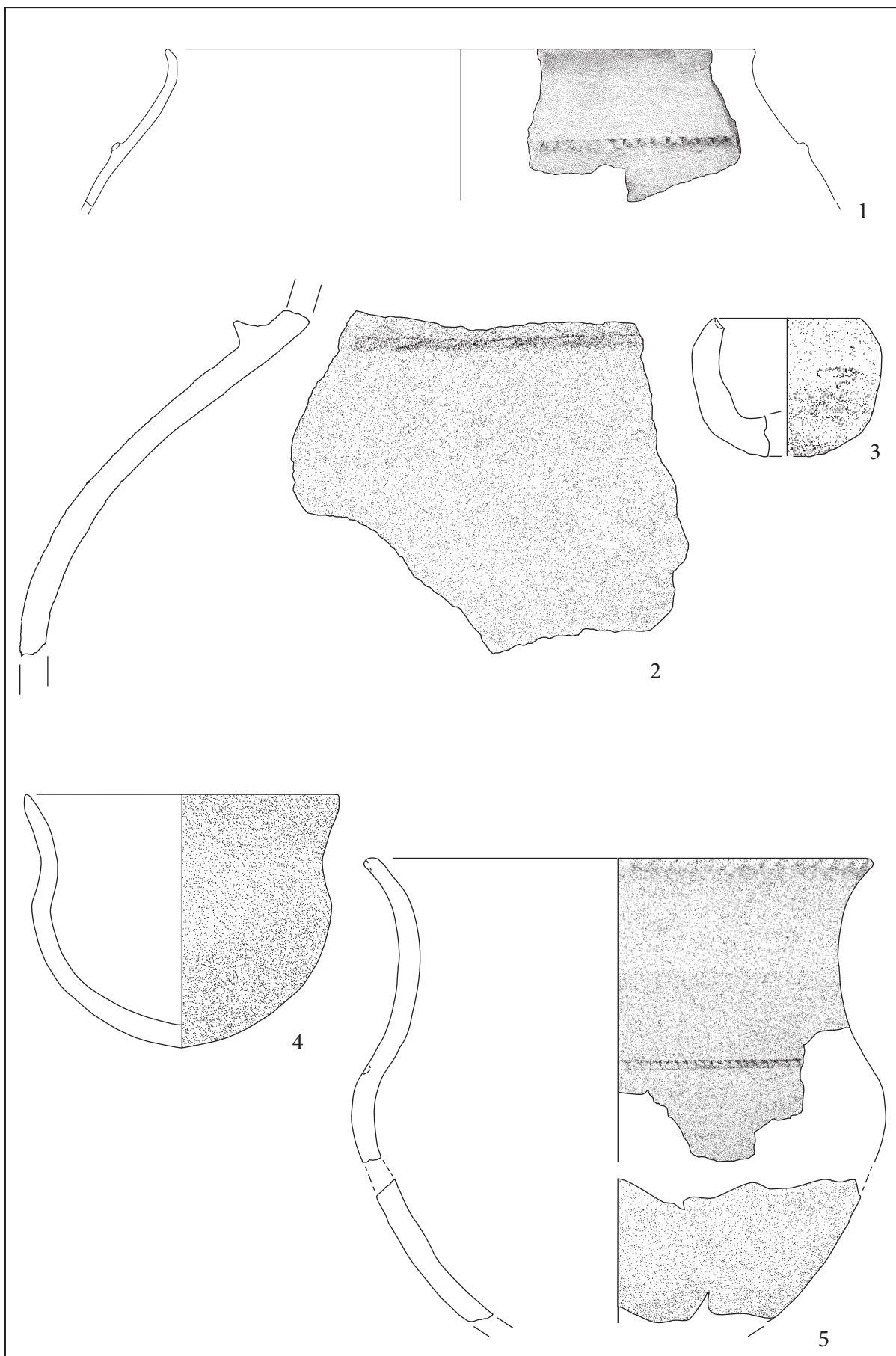
Urmitz, Erdwerk (URE): Einzelfunde ohne Befundinformation. M. 1:2.



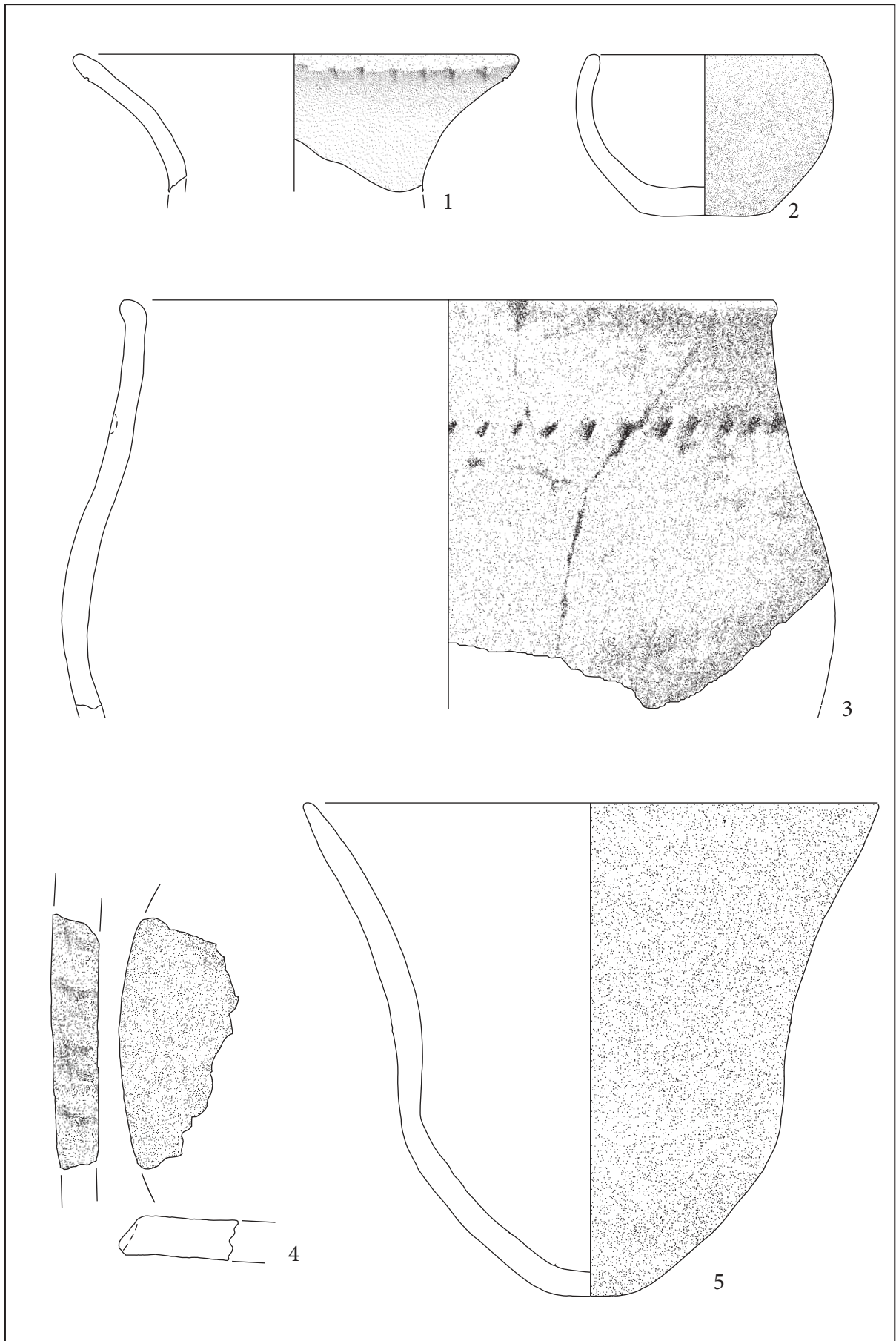
Urmitz, Erdwerk (URE): Einzelfunde ohne Befundinformation. M. 1:2.



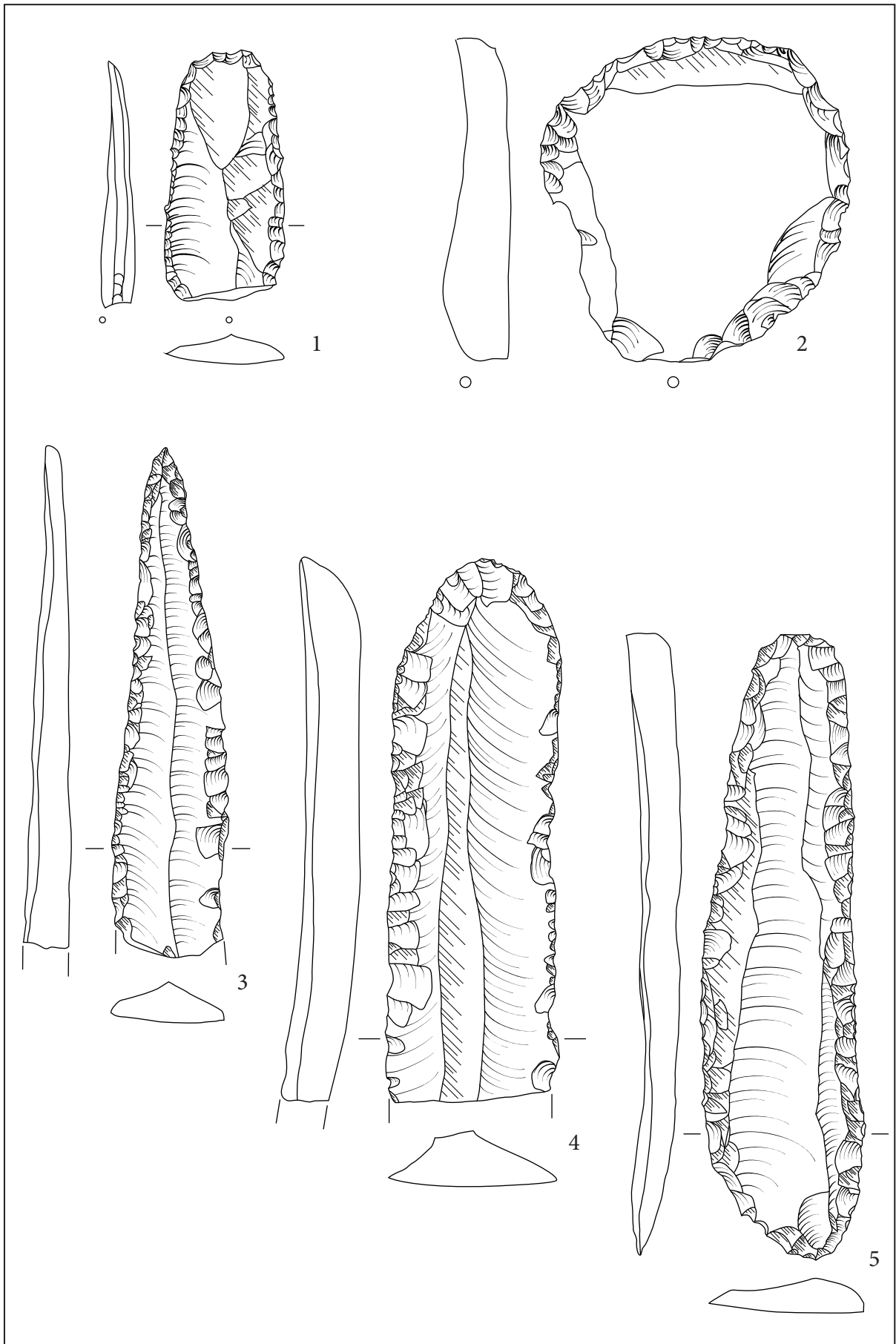
Urmitz, Erdwerk (URE): Einzelfunde ohne Befundinformation. 1-2 M. 1:2: 3 M 1:3.



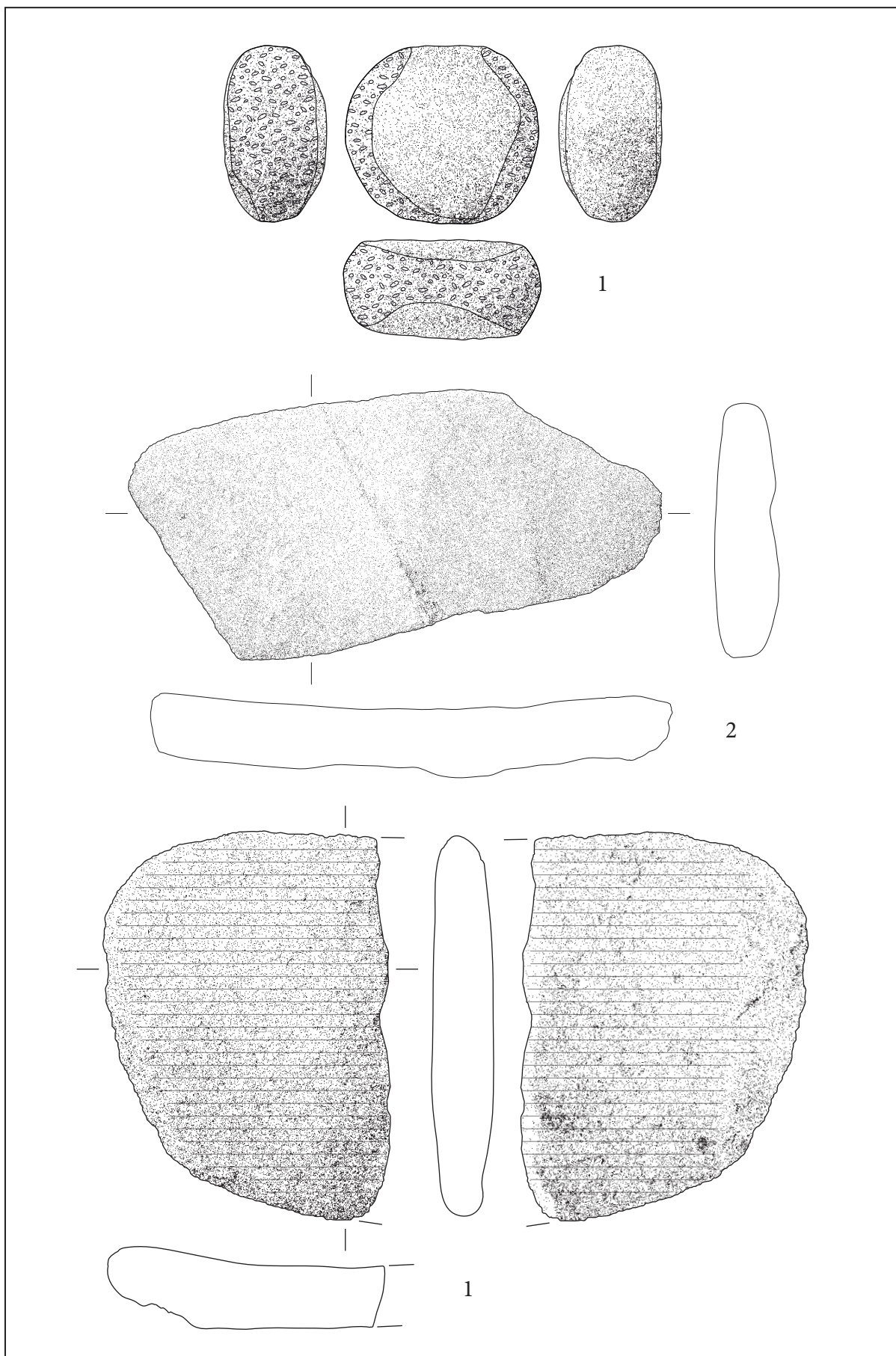
Urmitz, Erdwerk (URE): Einzelfunde ohne Befundinformation. 1 M. 1:5; 2-5 M 1:2.




Urmitz, Erdwerk (URE): Einzelfunde ohne Befundinformation. M. 1:2.



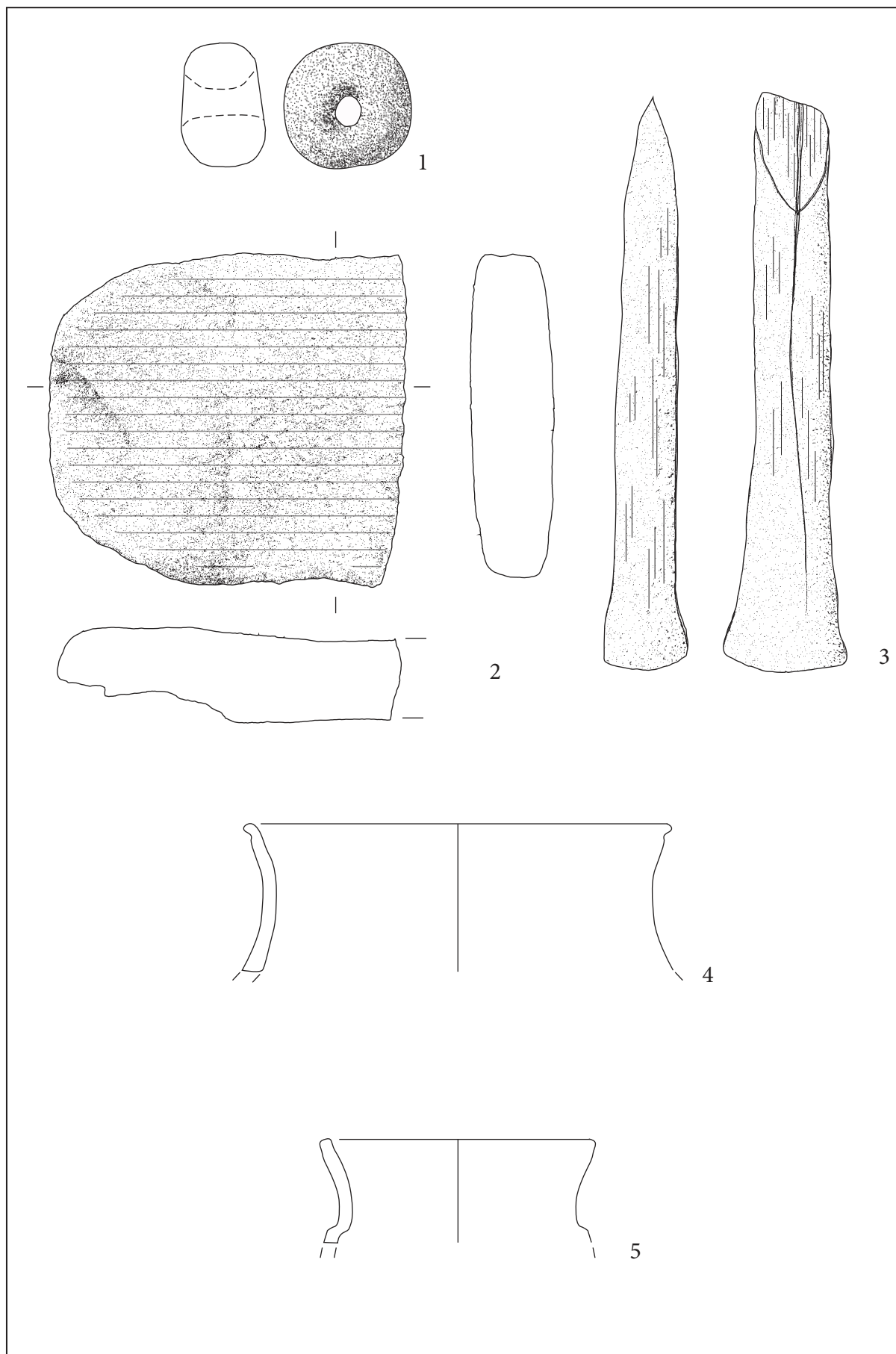
Urmitz, Erdwerk (URE): Einzelfunde ohne Befundinformation. M. 1:1.



Urmitz, Erdwerk (URE): Einzelfunde ohne Befundinformation. M. 1:2.



Urmitz, Erdwerk (URE): Einzelfunde ohne Befundinformation. M. 1:2.



1-3 Urmitz, Erdwerk (URE): Einzelfunde ohne Befundinformation; 4-5 Weitersburg, Flurbezirk „Gumschlag“ (WEI). 1-2.4-5 M. 1:2. 3 M. 1:1.

